Harborcreek Township Districts

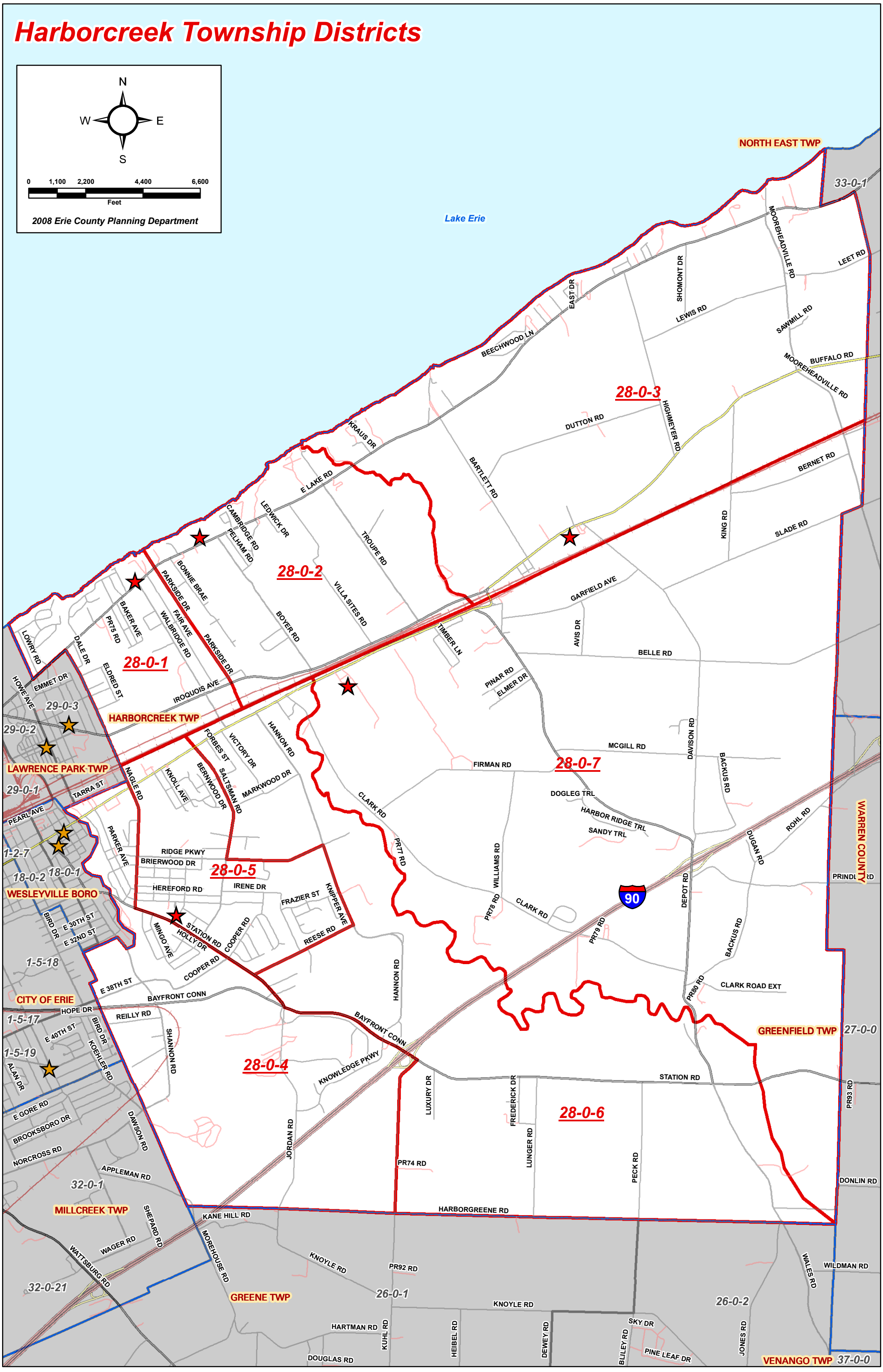

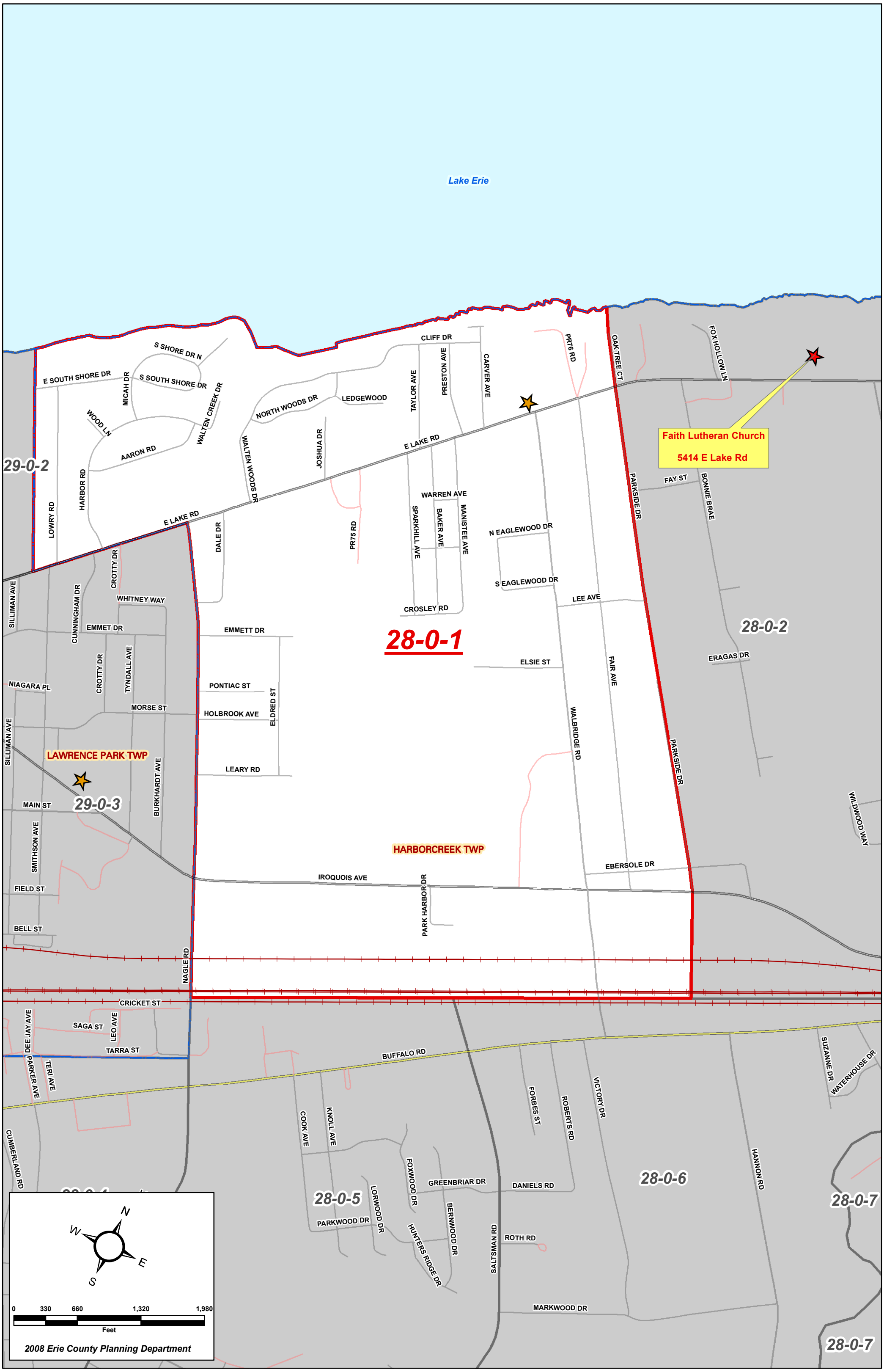
Lake Erie
Faith Lutheran Church
5414 E Lake Rd
28-0-1
28-0-2
29-0-2
29-0-3
28-0-5
28-0-6
28-0-7
LAWRENCE PARK TWP
HARBORCREEK TWP
E LAKE RD
S SHORE DR N
E SOUTH SHORE DR
S SOUTH SHORE DR
MICAH DR
WALTEN CREEK DR
WOOD LN
AARON RD
HARBOR RD
LOWRY RD
NORTH WOODS DR
WALTEN WOODS DR
LEDGEWOOD
JOSHUA DR
CLIFF DR
TAYLOR AVE
PRESTON AVE
CARVER AVE
PR76 RD
OAK TREE CT
FOX HOLLOW LN
PARKSIDE DR
FAY ST
BONNIE BRAE
WARREN AVE
SPARKHILL AVE
BAKER AVE
MANISTEE AVE
N EAGLEWOOD DR
S EAGLEWOOD DR
LEE AVE
CROSLEY RD
PR75 RD
DALE DR
CROTTY DR
WHITNEY WAY
SILLIMAN AVE
CUNNINGHAM DR
EMMET DR
EMMETT DR
TYNDALL AVE
NIAGARA PL
MORSE ST
PONTIAC ST
HOLBROOK AVE
ELDRED ST
LEARY RD
ELSIE ST
FAIR AVE
WALBRIDGE RD
ERAGAS DR
WILDWOOD WAY
BURKHARDT AVE
MAIN ST
SMITHSON AVE
FIELD ST
BELL ST
IROQUOIS AVE
PARK HARBOR DR
EBERSOLE DR
NAGLE RD
CRICKET ST
SAGA ST
LEO AVE
TARRA ST
DEE JAY AVE
PARKER AVE
TERI AVE
BUFFALO RD
CUMBERLAND RD
COOK AVE
KNOLL AVE
FOXWOOD DR
GREENBRIAR DR
DANIELS RD
FORBES ST
ROBERTS RD
VICTORY DR
HANNON RD
SUZANNE DR
WATERHOUSE DR
LORWOOD DR
PARKWOOD DR
HUNTERS RIDGE DR
BERNWOOD DR
SALTSMAN RD
ROTH RD
MARKWOOD DR
N
W
E
S
0
330
660
1,320
1,980
Feet
2008 Erie County Planning Department

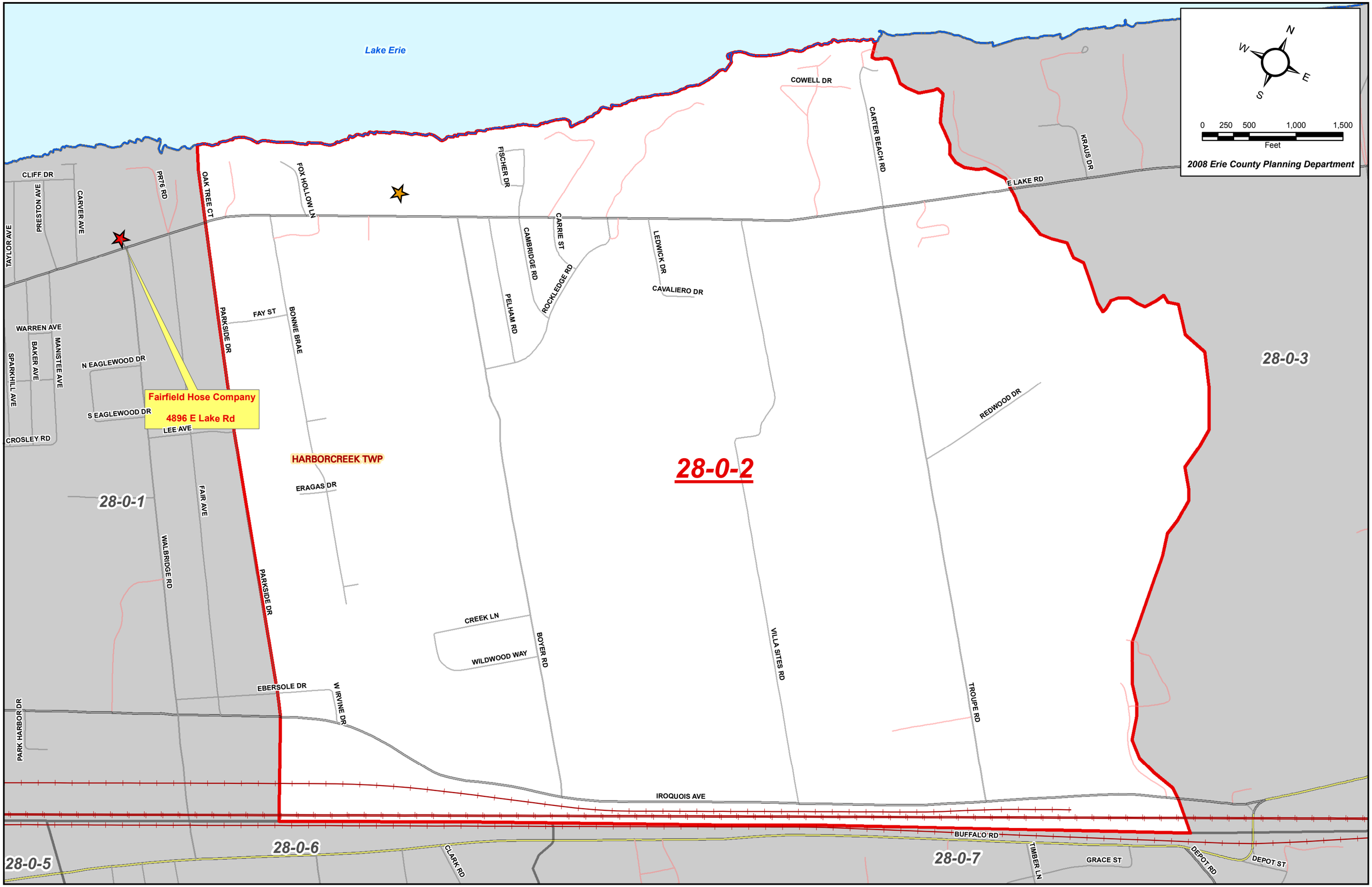
Lake Erie
N
W
E
S
0 250 500 1,000 1,500
Feet
2008 Erie County Planning Department
COWELL DR
CARTER BEACH RD
KRAUS DR
E LAKE RD
CLIFF DR
PRESTON AVE
CARVER AVE
PR76 RD
OAK TREE CT
FOX HOLLOW LN
FISCHER DR
CAMBRIDGE RD
CARRIE ST
ROCKLEDGE RD
LEDWICK DR
CAVALIERO DR
PELHAM RD
TAYLOR AVE
WARREN AVE
BAKER AVE
MANISTEE AVE
SPARKHILL AVE
N EAGLEWOOD DR
S EAGLEWOOD DR
LEE AVE
CROSLEY RD
PARKSIDE DR
FAY ST
BONNIE BRAE
Fairfield Hose Company
4896 E Lake Rd
HARBORCREEK TWP
28-0-2
28-0-3
28-0-1
REDWOOD DR
ERAGAS DR
FAIR AVE
WALBRIDGE RD
PARKSIDE DR
CREEK LN
WILDWOOD WAY
BOYER RD
VILLA SITES RD
TROUPE RD
EBERSOLE DR
W IRVINE DR
PARK HARBOR DR
IROQUOIS AVE
BUFFALO RD
28-0-6
28-0-5
CLARK RD
28-0-7
TIMBER LN
GRACE ST
DEPOT RD
DEPOT ST

N
W
E
S
0 425 850 1,700 2,550
Feet
2008 Erie County Planning Department
Lake Erie
28-0-3
28-0-2
28-0-7
33-0-1
HARBORCREEK TWP
NORTH EAST TWP
Harborcreek Township
Fire Hall
7275 Buffalo Rd
DRIFTWOOD DR
SHOREWOOD DR
MALBETT PL
TOWNLINE RD
LEET RD
SHOMONT DR
LEWIS RD
MOOREHEADVILLE RD
SAWMILL RD
NORTH SHORE DR
ERIE ST
INDIAN DR
EAST DR
SHADES BEACH RD
KRAUS DR
CARTER BEACH RD
COWELL DR
E LAKE RD
HIGHMEYER RD
BUFFALO RD
DUTTON RD
HASKELL RD
REDWOOD DR
BARTLETT RD
JANES LN
BERNET RD
VILLA SITES RD
TROUPE RD
DODGE ST
DAVISON RD
W LAW RD
KING RD
SLADE RD
IROQUOIS AVE
DEPOT ST
GARFIELD AVE

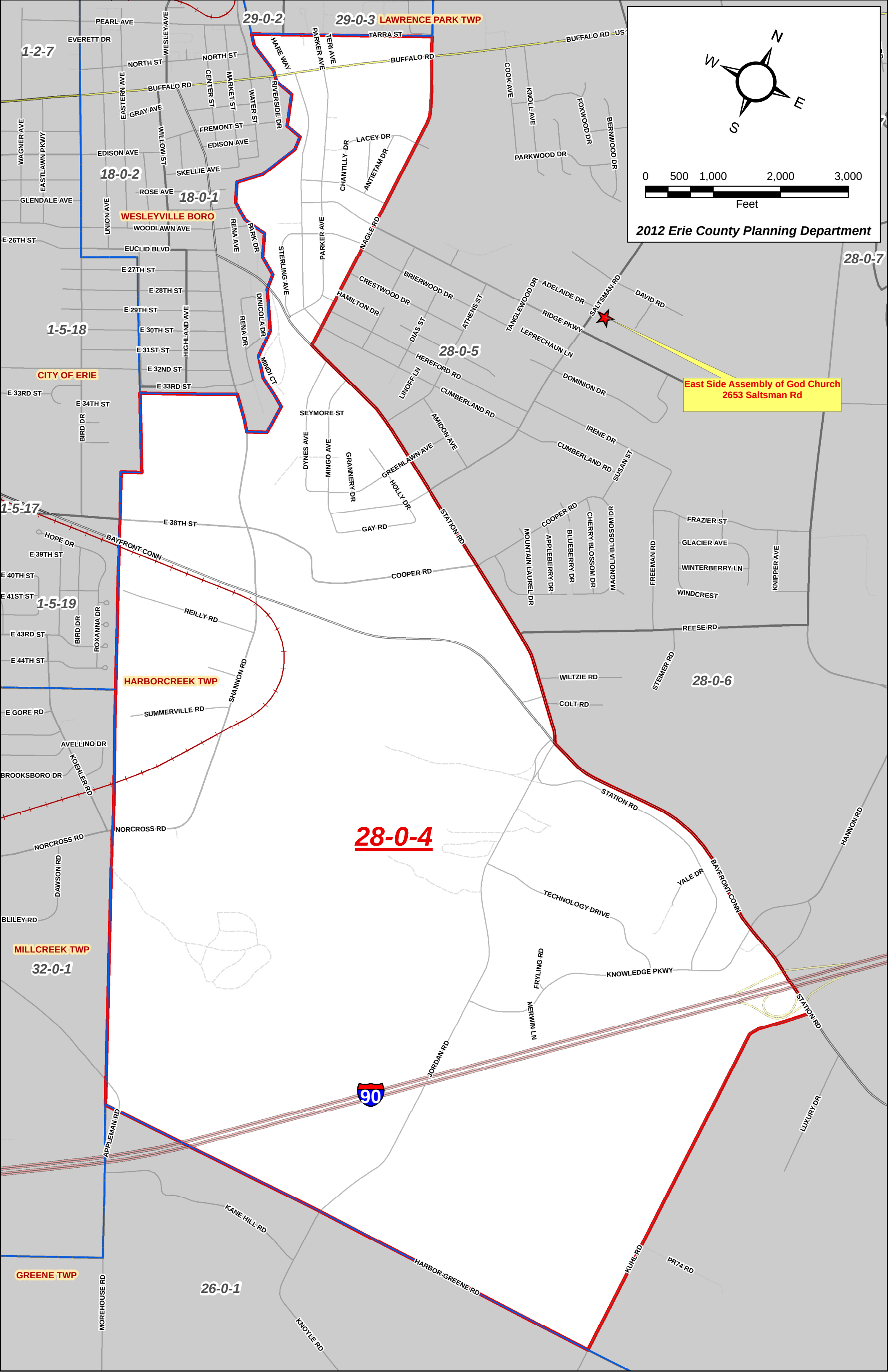
N
W
E
S
0 500 1,000 2,000 3,000
Feet
2012 Erie County Planning Department
East Side Assembly of God Church
2653 Saltsman Rd
LAWRENCE PARK TWP
WESLEYVILLE BORO
CITY OF ERIE
HARBORCREEK TWP
MILLCREEK TWP
GREENE TWP
1-2-7
29-0-2
29-0-3
18-0-2
18-0-1
1-5-18
28-0-5
28-0-7
1-5-17
1-5-19
28-0-6
28-0-4
32-0-1
26-0-1
90
PEARL AVE
EVERETT DR
WESLEY AVE
NORTH ST
BUFFALO RD
EASTERN AVE
GRAY AVE
CENTER ST
MARKET ST
WATER ST
RIVERSIDE DR
HARE WAY
PARKER AVE
TERI AVE
TARRA ST
COOK AVE
KNOLL AVE
FOXWOOD DR
BERNWOOD DR
PARKWOOD DR
WAGNER AVE
EASTLAWN PKWY
FREMONT ST
EDISON AVE
WILLOW ST
SKELLIE AVE
ROSE AVE
GLENDALE AVE
UNION AVE
WOODLAWN AVE
E 26TH ST
EUCLID BLVD
E 27TH ST
E 28TH ST
E 29TH ST
E 30TH ST
E 31ST ST
E 32ND ST
E 33RD ST
E 34TH ST
HIGHLAND AVE
RENA AVE
PARK DR
RENA DR
DINICOLA DR
MINDI CT
STERLING AVE
LACEY DR
CHANTILLY DR
ANTIETAM DR
NAGLE RD
CRESTWOOD DR
BRIERWOOD DR
HAMILTON DR
DIAS ST
ATHENS ST
TANGLEWOOD DR
ADELAIDE DR
SALTSMAN RD
DAVID RD
RIDGE PKWY
LEPRECHAUN LN
HEREFORD RD
LINOFF LN
CUMBERLAND RD
DOMINION DR
IRENE DR
SUSAN ST
AMIDON AVE
GREENLAWN AVE
HOLLY DR
SEYMORE ST
DYNES AVE
MINGO AVE
GRANNERY DR
GAY RD
BIRD DR
HOPE DR
E 38TH ST
E 39TH ST
E 40TH ST
E 41ST ST
E 43RD ST
E 44TH ST
BAYFRONT CONN
ROXANNA DR
REILLY RD
COOPER RD
STATION RD
MOUNTAIN LAUREL DR
APPLEBERRY DR
BLUEBERRY DR
CHERRY BLOSSOM DR
MAGNOLIA BLOSSOM DR
FREEMAN RD
FRAZIER ST
GLACIER AVE
WINTERBERRY LN
WINDCREST
KNIPPER AVE
REESE RD
STEIMER RD
WILTZIE RD
COLT RD
SHANNON RD
SUMMERVILLE RD
E GORE RD
AVELLINO DR
KOEHLER RD
BROOKSBORO DR
NORCROSS RD
DAWSON RD
BLILEY RD
HANNON RD
YALE DR
TECHNOLOGY DRIVE
KNOWLEDGE PKWY
FRYLING RD
MERWIN LN
JORDAN RD
LUXURY DR
APPLEMAN RD
KANE HILL RD
HARBOR-GREENE RD
KUHL RD
PR74 RD
MOREHOUSE RD
KNOYLE RD

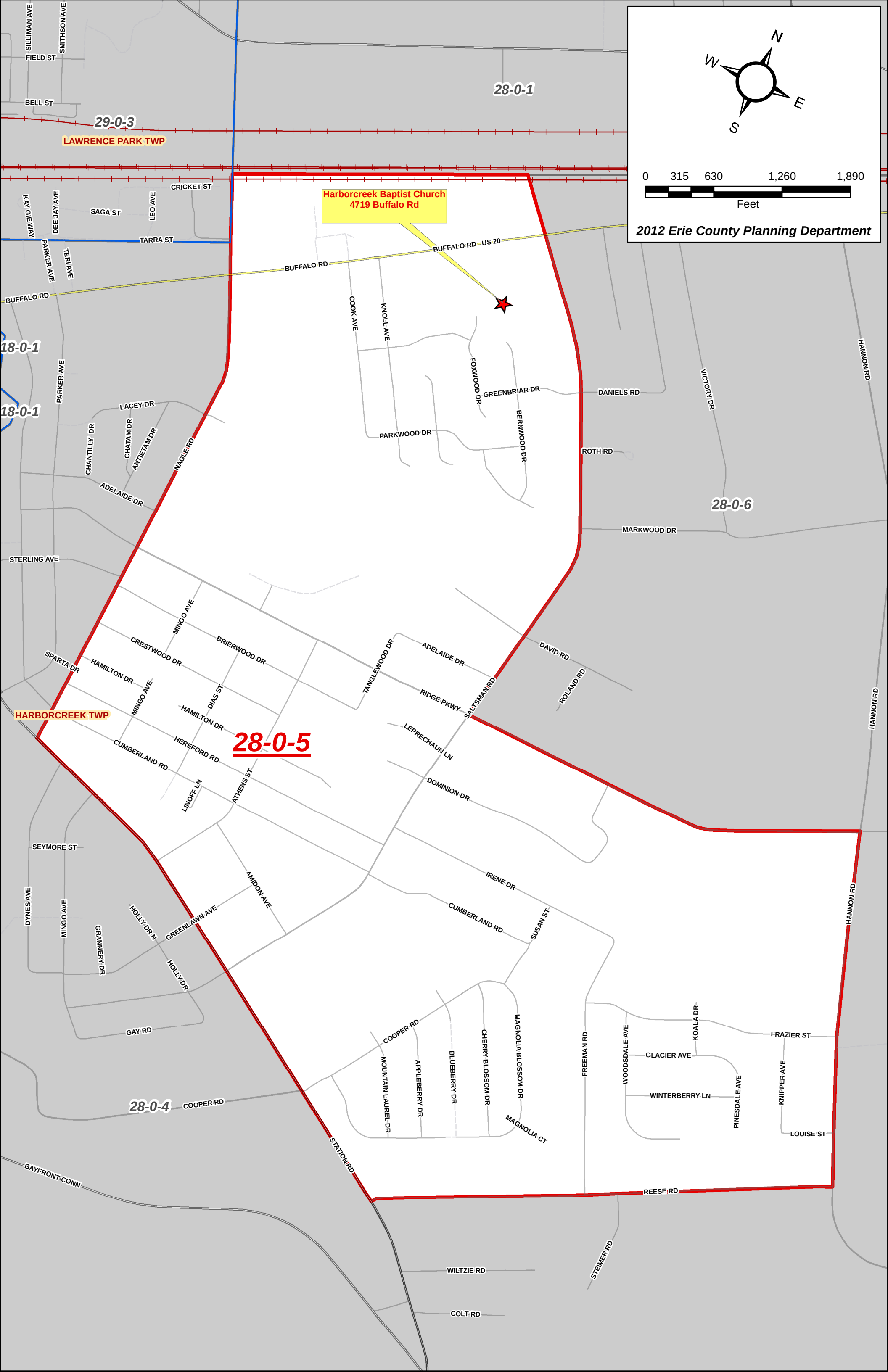
N
W
E
S
0 315 630 1,260 1,890
Feet
2012 Erie County Planning Department
Harborcreek Baptist Church
4719 Buffalo Rd
28-0-1
29-0-3
LAWRENCE PARK TWP
28-0-6
28-0-5
HARBORCREEK TWP
28-0-4
18-0-1
18-0-1
SILLIMAN AVE
SMITHSON AVE
FIELD ST
BELL ST
CRICKET ST
KAY GIE WAY
DEE JAY AVE
SAGA ST
LEO AVE
TARRA ST
PARKER AVE
TERI AVE
BUFFALO RD
BUFFALO RD US 20
COOK AVE
KNOLL AVE
FOXWOOD DR
GREENBRIAR DR
DANIELS RD
VICTORY DR
HANNON RD
BERNWOOD DR
PARKWOOD DR
ROTH RD
LACEY DR
CHANTILLY DR
CHATAM DR
ANTIETAM DR
NAGLE RD
ADELAIDE DR
MARKWOOD DR
STERLING AVE
MINGO AVE
CRESTWOOD DR
BRIERWOOD DR
TANGLEWOOD DR
ADELAIDE DR
DAVID RD
ROLAND RD
SPARTA DR
HAMILTON DR
DIAS ST
RIDGE PKWY
SALTSMAN RD
HAMILTON DR
LEPRECHAUN LN
HEREFORD RD
CUMBERLAND RD
ATHENS ST
LINOFF LN
DOMINION DR
SEYMORE ST
AMIDON AVE
IRENE DR
DYNES AVE
MINGO AVE
GRANNERY DR
HOLLY DR N
GREENLAWN AVE
CUMBERLAND RD
SUSAN ST
HOLLY DR
GAY RD
COOPER RD
MOUNTAIN LAUREL DR
APPLEBERRY DR
BLUEBERRY DR
CHERRY BLOSSOM DR
MAGNOLIA BLOSSOM DR
FREEMAN RD
WOODSDALE AVE
KOALA DR
FRAZIER ST
GLACIER AVE
WINTERBERRY LN
PINESDALE AVE
KNIPPER AVE
LOUISE ST
MAGNOLIA CT
COOPER RD
STATION RD
BAYFRONT CONN
REESE RD
STEIMER RD
WILTZIE RD
COLT RD

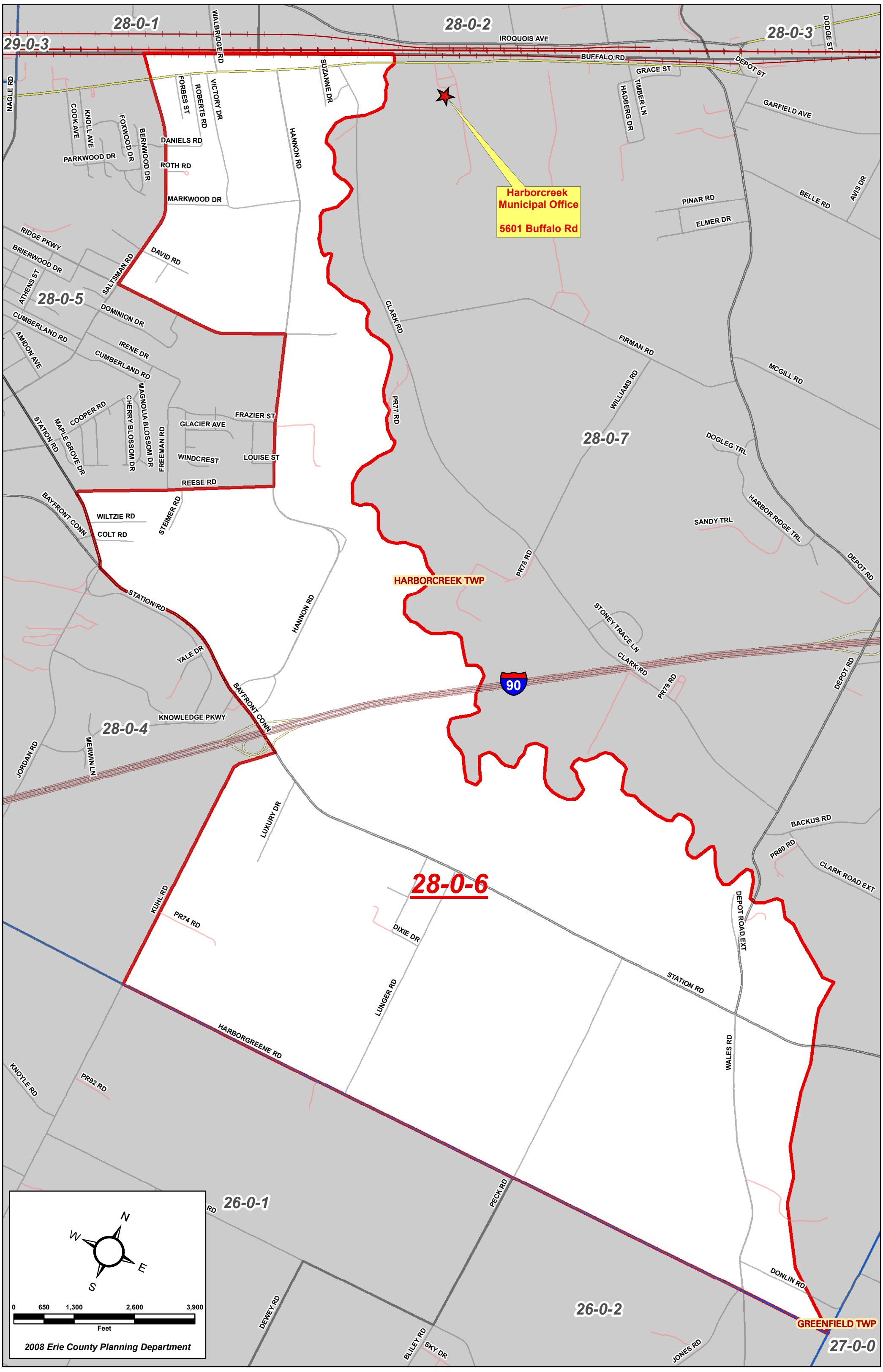
Harborcreek Municipal Office
5601 Buffalo Rd
28-0-1
28-0-2
28-0-3
29-0-3
28-0-5
28-0-7
28-0-4
28-0-6
26-0-1
26-0-2
27-0-0
HARBORCREEK TWP
GREENFIELD TWP
90
IROQUOIS AVE
BUFFALO RD
GRACE ST
DEPOT ST
DODGE ST
WALBRIDGE RD
SUZANNE DR
NAGLE RD
FORBES ST
ROBERTS RD
VICTORY DR
COOK AVE
KNOLL AVE
FOXWOOD DR
BERNWOOD DR
PARKWOOD DR
DANIELS RD
ROTH RD
MARKWOOD DR
HANNON RD
HADBERG DR
TIMBER LN
GARFIELD AVE
PINAR RD
ELMER DR
BELLE RD
AVIS DR
RIDGE PKWY
BRIERWOOD DR
DAVID RD
SALTSMAN RD
ATHENS ST
DOMINION DR
CUMBERLAND RD
AMIDON AVE
IRENE DR
CLARK RD
FIRMAN RD
MCGILL RD
WILLIAMS RD
PR77 RD
COOPER RD
MAPLE GROVE DR
STATION RD
CHERRY BLOSSOM DR
MAGNOLIA BLOSSOM DR
FREEMAN RD
GLACIER AVE
FRAZIER ST
WINDCREST
LOUISE ST
REESE RD
DOGLEG TRL
BAYFRONT CONN
WILTZIE RD
COLT RD
STEIMER RD
SANDY TRL
HARBOR RIDGE TRL
DEPOT RD
PR78 RD
STONEY TRACE LN
CLARK RD
PR79 RD
YALE DR
KNOWLEDGE PKWY
JORDAN RD
MERWIN LN
LUXURY DR
BACKUS RD
PR80 RD
CLARK ROAD EXT
KUHL RD
PR74 RD
DIXIE DR
DEPOT ROAD EXT
LUNGER RD
HARBORGREENE RD
WALES RD
KNOYLE RD
PR92 RD
PECK RD
DONLIN RD
DEWEY RD
BLILEY RD
SKY DR
JONES RD
N
W
E
S
0
650
1,300
2,600
3,900
Feet
2008 Erie County Planning Department

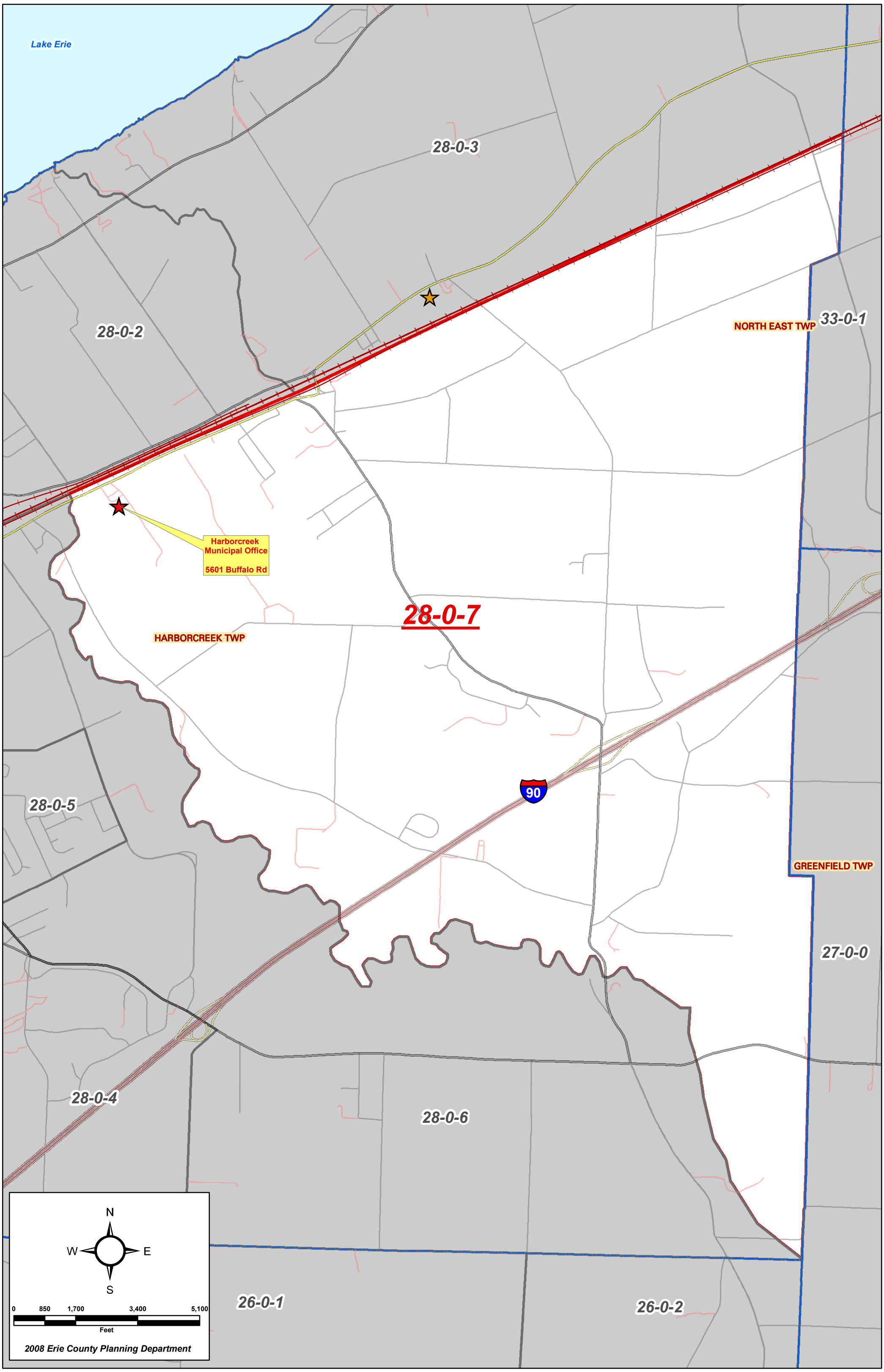
Lake Erie
28-0-3
28-0-2
NORTH EAST TWP
33-0-1
Harborcreek
Municipal Office
5601 Buffalo Rd
28-0-7
HARBORCREEK TWP
90
28-0-5
GREENFIELD TWP
27-0-0
28-0-4
28-0-6
26-0-1
26-0-2
N
W
E
S
0
850
1,700
3,400
5,100
Feet
2008 Erie County Planning Department