Appendix D – Municipal Flood Vulnerability Maps

THIS PAGE INTENTIONALLY LEFT BLANK

Erie County Hazard Mitigation Plan

Albion Borough Flood Vulnerability

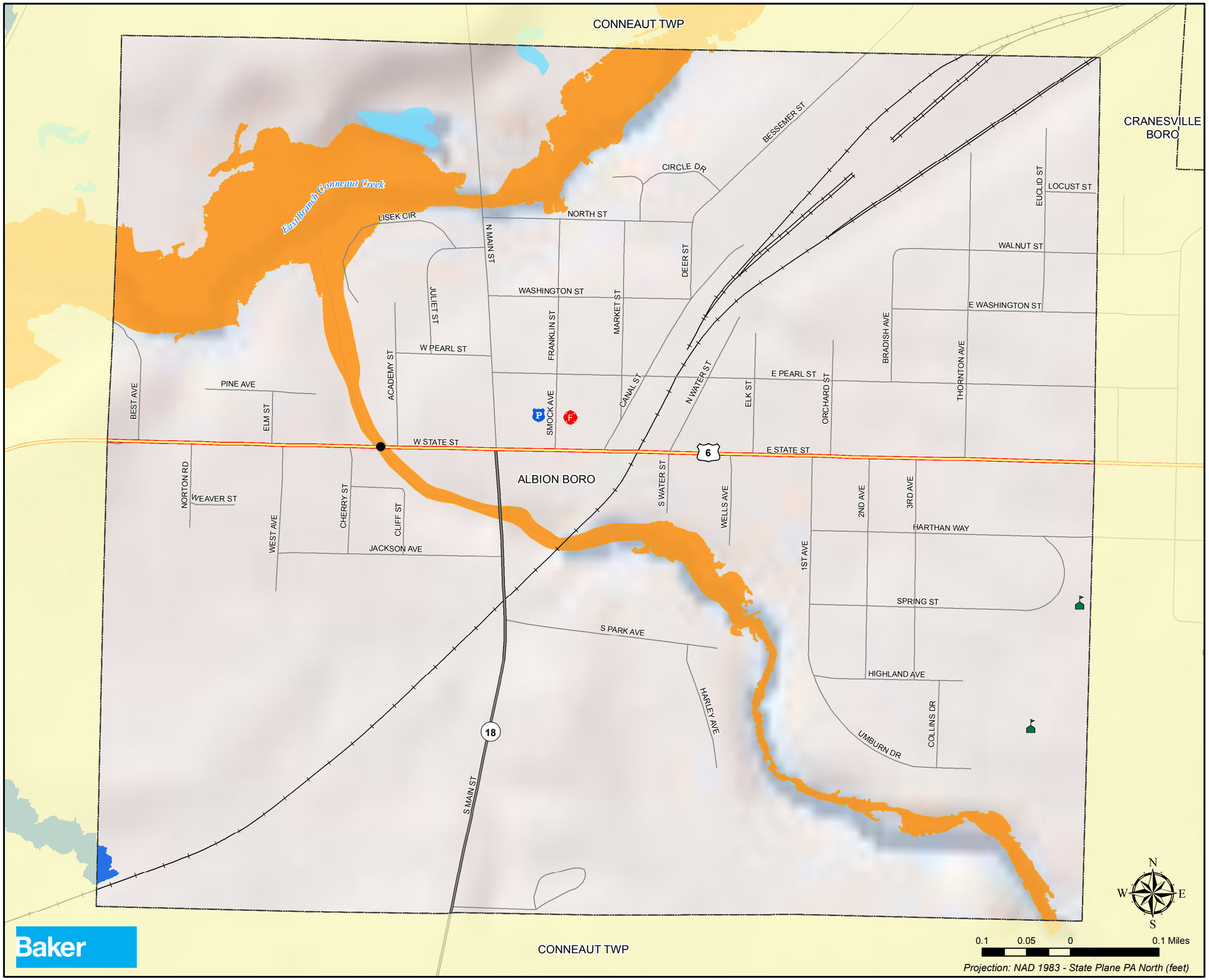

LEGEND

- Addressable Structure in SFHA
- Police Station
- Fire Station
- School
- Interstate
- US Highway
- State Highway
- Local Road
- Railroad
- Stream / River
- Municipality
- County

Special Flood Hazard Area (SFHA)

- Approximate 1% Annual-Chance-Flood
- Detailed 1% Annual-Chance-Flood

Sources: ESRI; Hospitals, Nursing Homes - Dept. of Health, 2011; Correctional Facilities, Airports, EOC - PEMA, 2010; Police, Fire, Schools, Sewage Treatment Plants, Water, Transportation, Municipalities - Erie County Planning Dept., 2011.

Flood data obtained from FEMA's Preliminary DFIRM database, 9/30/2009.

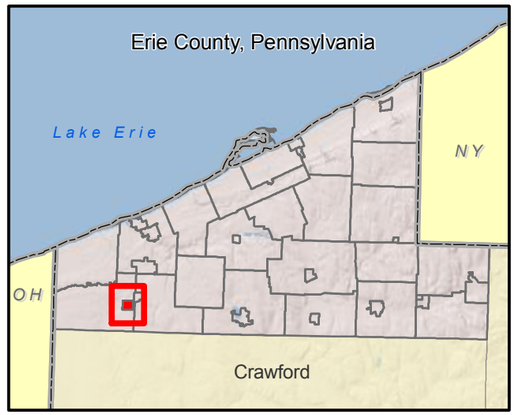

Erie County Hazard Mitigation Plan

Amity Township Flood Vulnerability

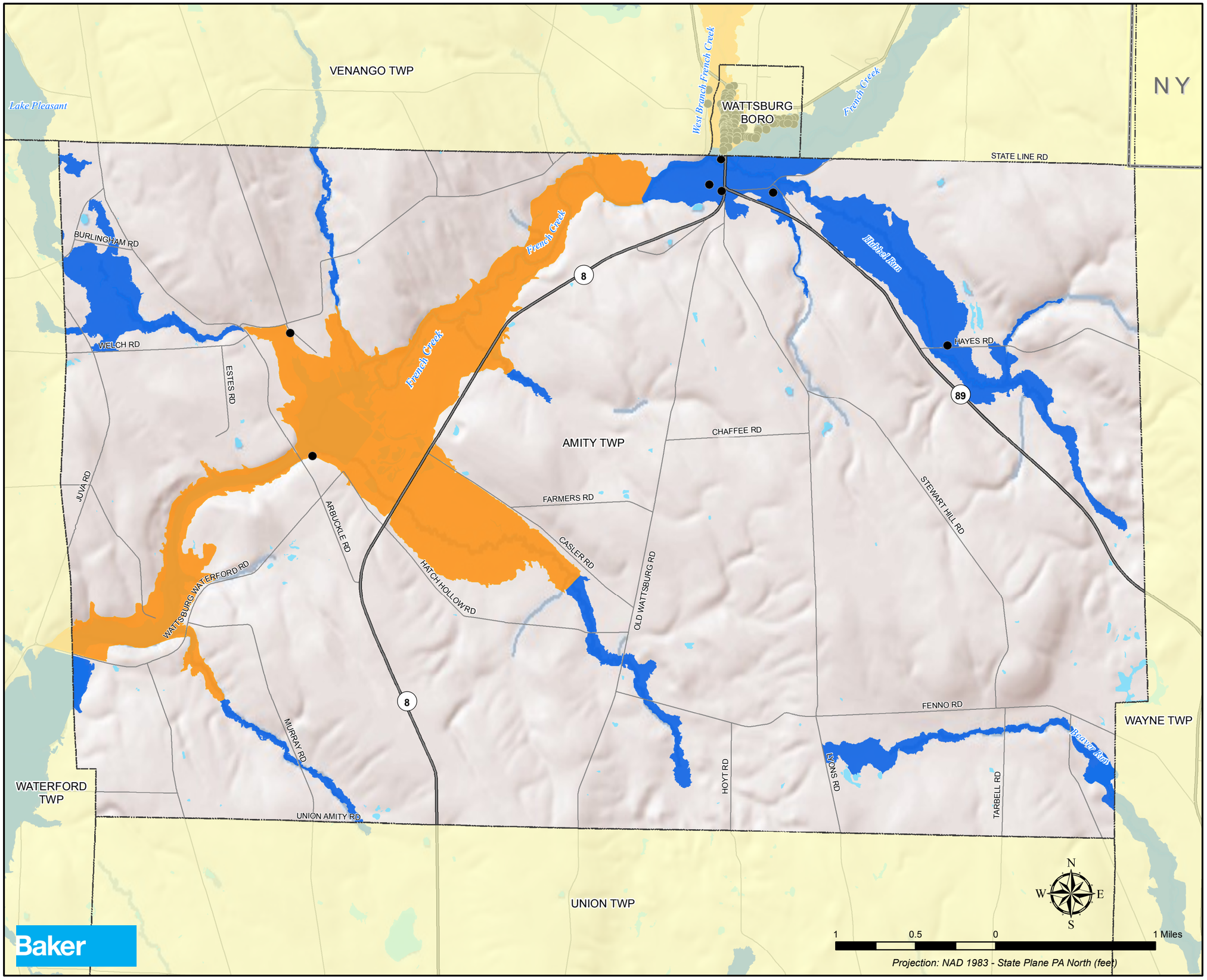

LEGEND

- Addressable Structure in SFHA
- Interstate
- US Highway
- State Highway
- Local Road
- Stream / River
- Municipality
- County

Special Flood Hazard Area (SFHA)

- Approximate 1% Annual-Chance-Flood
- Detailed 1% Annual-Chance-Flood

Sources: ESRI; Hospitals, Nursing Homes - Dept. of Health, 2011; Correctional Facilities, Airports, EOC - PEMA, 2010; Police, Fire, Schools, Sewage Treatment Plants, Water, Transportation, Municipalities - Erie County Planning Dept., 2011.

Flood data obtained from FEMA's Preliminary DFIRM database, 9/30/2009.

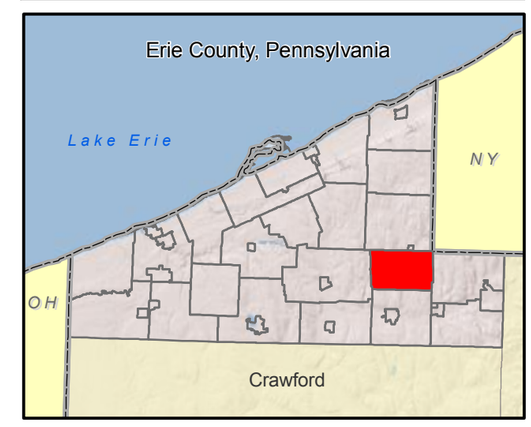

Erie County Hazard Mitigation Plan

Concord Township Flood Vulnerability

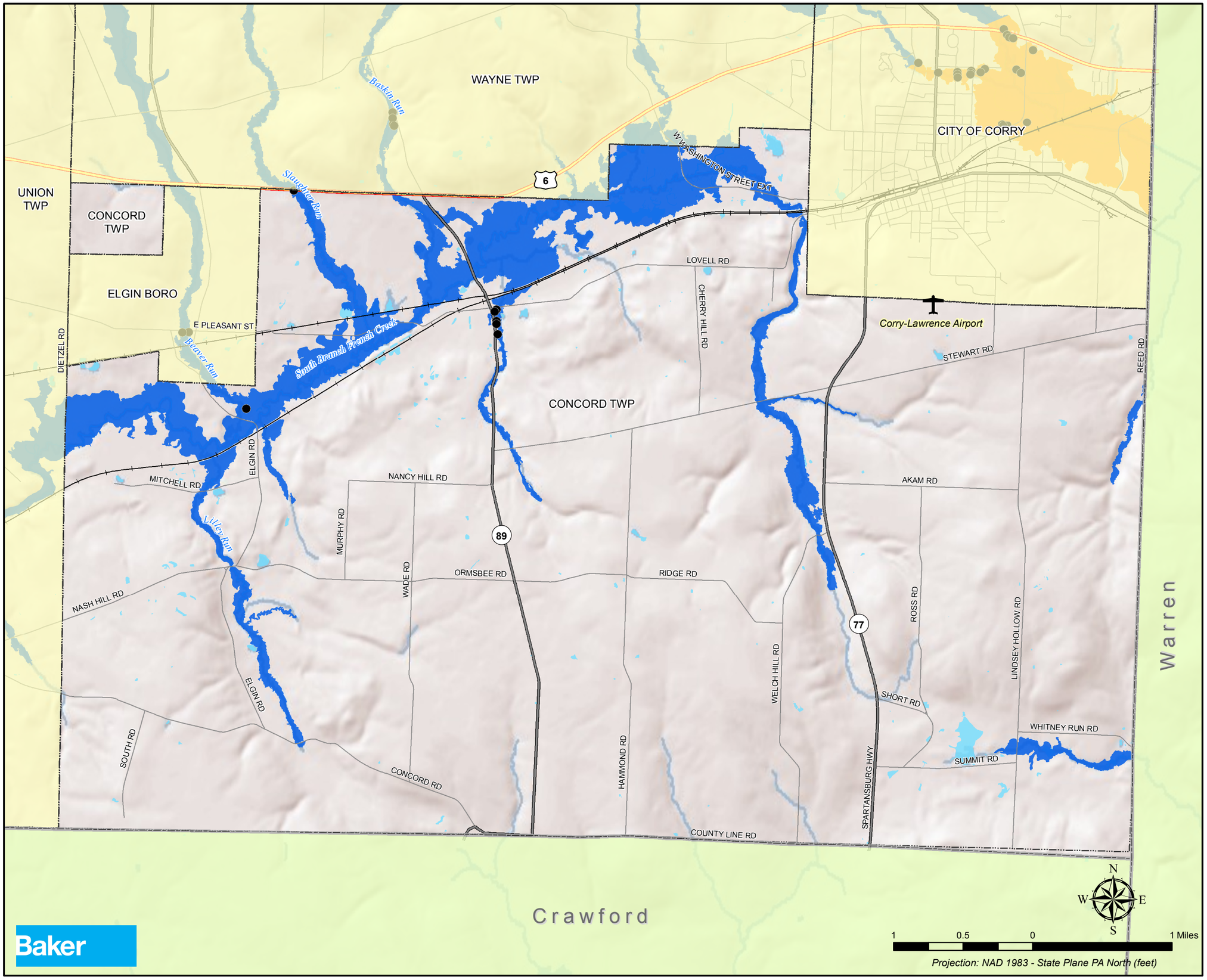

LEGEND

- Addressable Structure in SFHA
- Airport
- Interstate
- US Highway
- State Highway
- Local Road
- Railroad
- Stream / River
- Municipality
- County

Special Flood Hazard Area (SFHA)

- Approximate 1% Annual-Chance-Flood
- Detailed 1% Annual-Chance-Flood

Sources: ESRI; Hospitals, Nursing Homes - Dept. of Health, 2011; Correctional Facilities, Airports, EOC - PEMA, 2010; Police, Fire, Schools, Sewage Treatment Plants, Water, Transportation, Municipalities - Erie County Planning Dept., 2011.

Flood data obtained from FEMA's Preliminary DFIRM database, 9/30/2009.

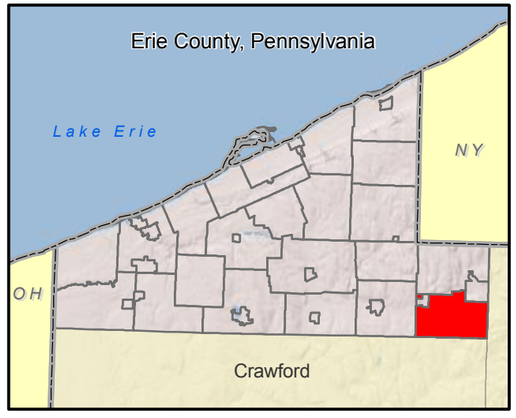

Erie County Hazard Mitigation Plan

Conneaut Township Flood Vulnerability

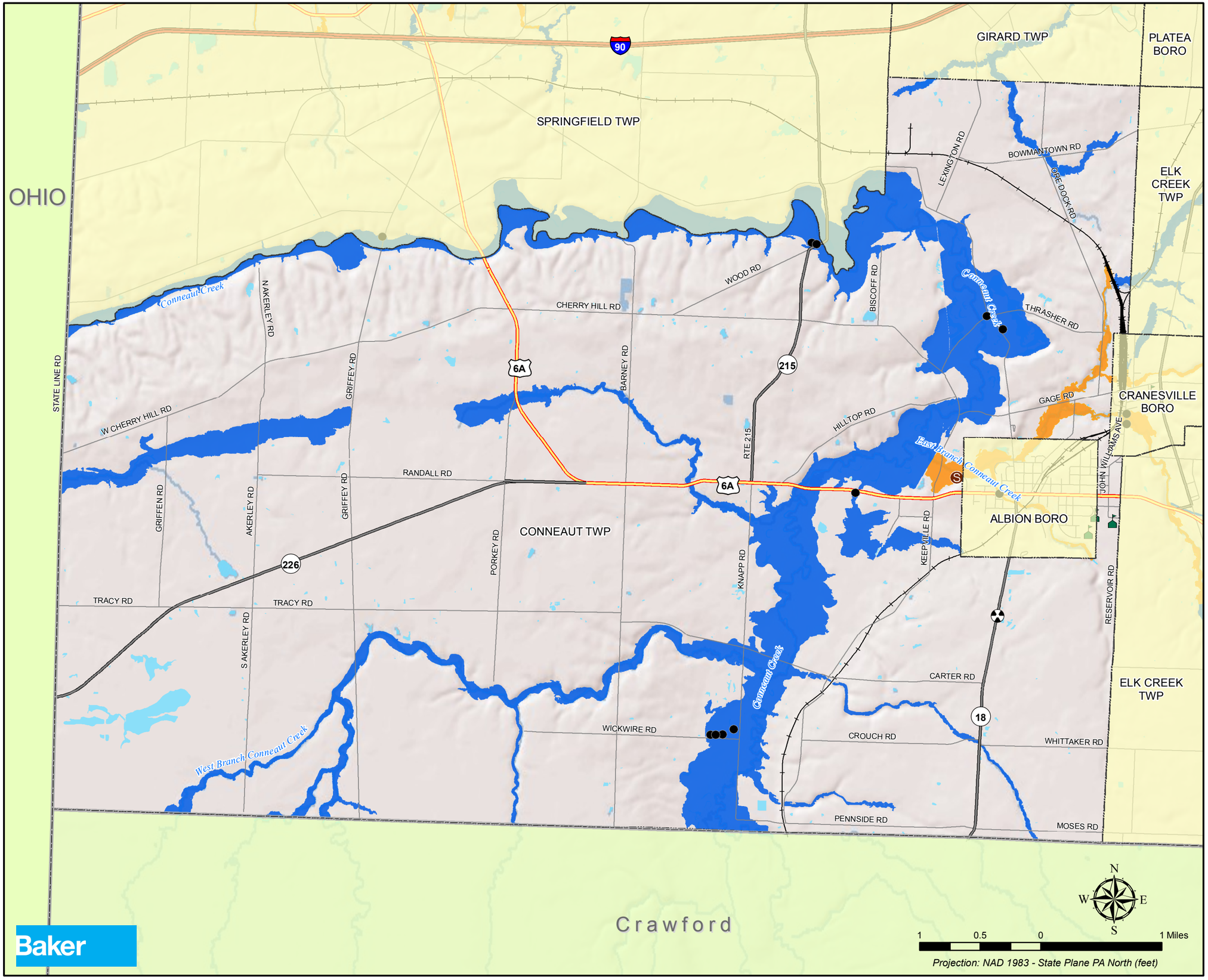

LEGEND

- Addressable Structure in SFHA
- School
- Sewage Treatment Plant
- Correctional Facility
- Interstate
- US Highway
- State Highway
- Local Road
- Railroad
- Stream / River
- Municipality
- County

Special Flood Hazard Area (SFHA)

- Approximate 1% Annual-Chance-Flood
- Detailed 1% Annual-Chance-Flood

Sources: ESRI; Hospitals, Nursing Homes - Dept. of Health, 2011; Correctional Facilities, Airports, EOC - PEMA, 2010; Police, Fire, Schools, Sewage Treatment Plants, Water, Transportation, Municipalities - Erie County Planning Dept., 2011.

Flood data obtained from FEMA's Preliminary DFIRM database, 9/30/2009.

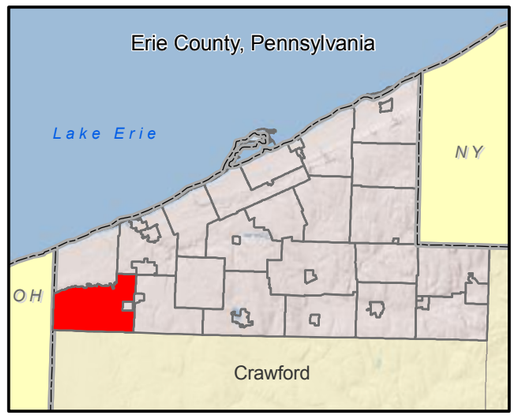

Baker

Erie County Hazard Mitigation Plan

Corry City Flood Vulnerability

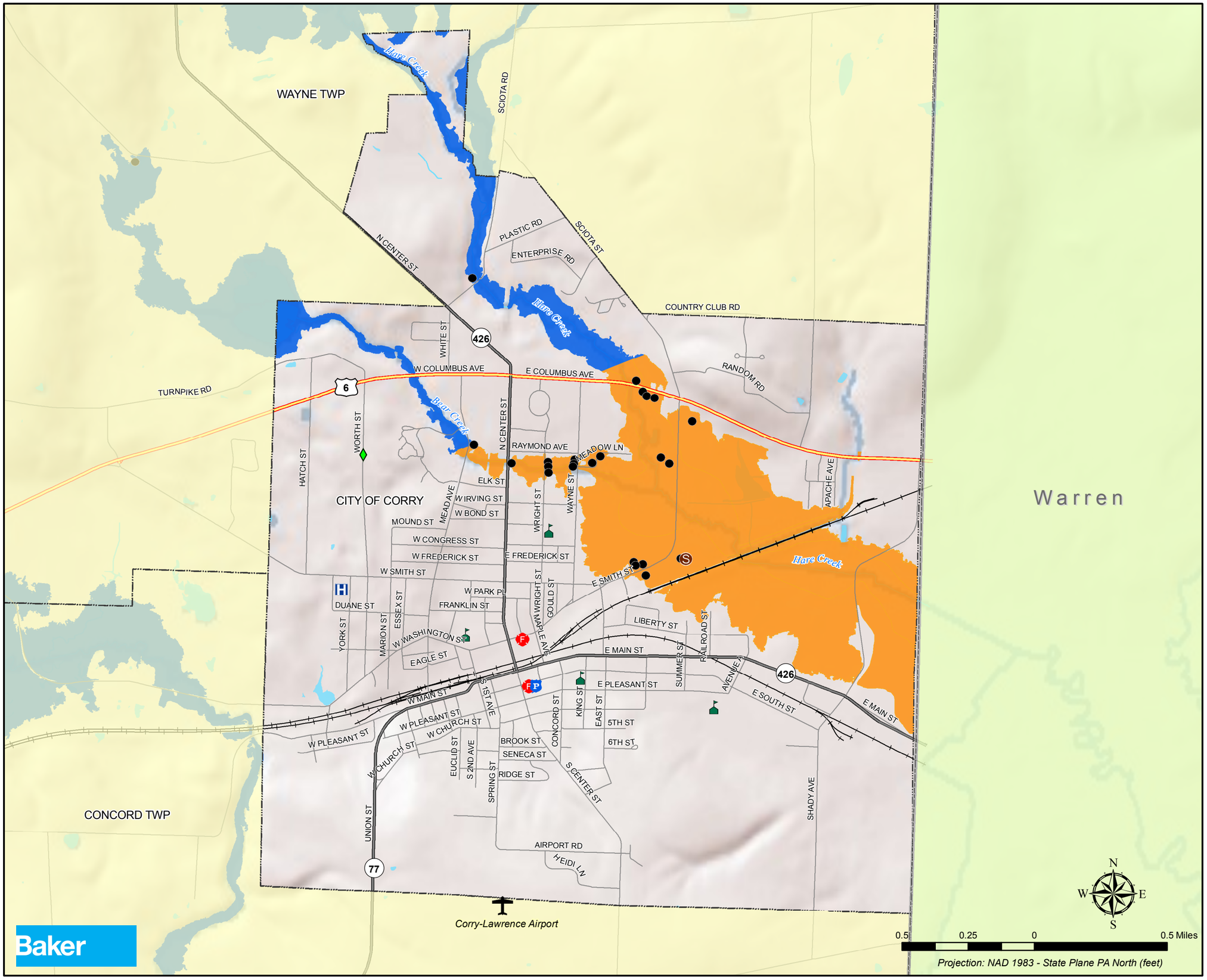

LEGEND

- Addressable Structure in SFHA
- Airport
- Police Station
- Fire Station
- Hospital
- School
- Sewage Treatment Plant
- Nursing Home
- Interstate
- US Highway
- State Highway
- Local Road
- Railroad
- Stream / River
- Municipality
- County

Special Flood Hazard Area (SFHA)

- Approximate 1% Annual-Chance-Flood
- Detailed 1% Annual-Chance-Flood

Sources: ESRI; Hospitals, Nursing Homes - Dept. of Health, 2011; Correctional Facilities, Airports, EOC - PEMA, 2010; Police, Fire, Schools, Sewage Treatment Plants, Water, Transportation, Municipalities - Erie County Planning Dept., 2011.

Flood data obtained from FEMA's Preliminary DFIRM database, 9/30/2009.

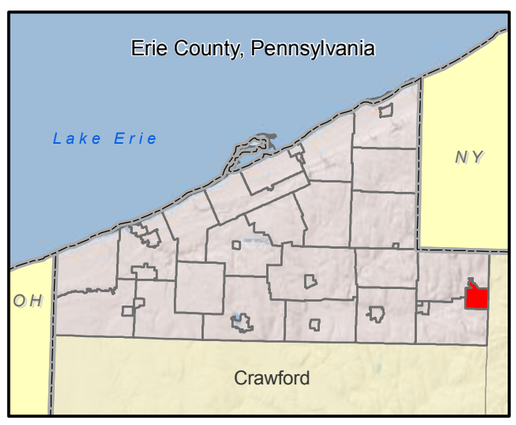

Erie County Hazard Mitigation Plan

Cranesville Borough Flood Vulnerability

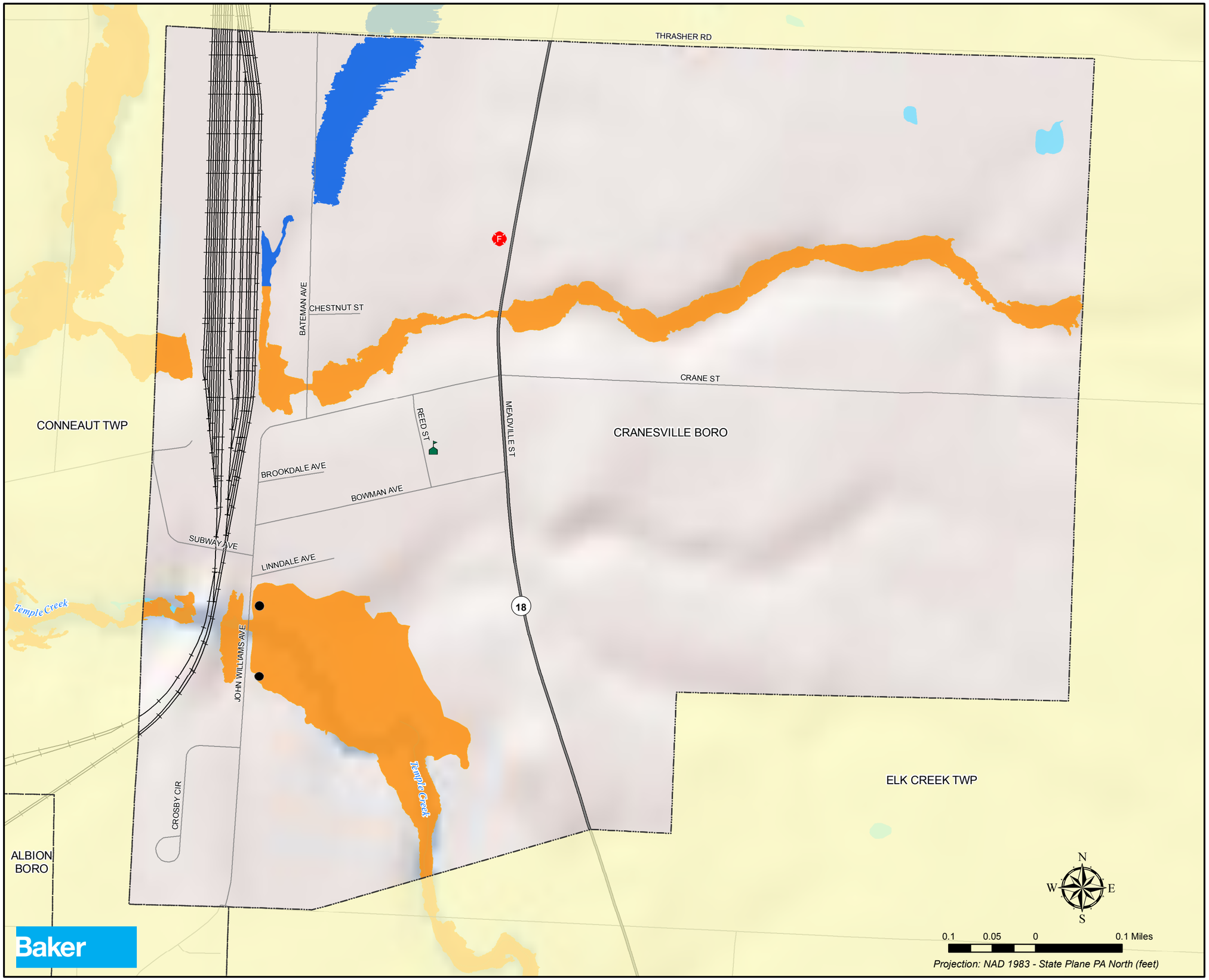

LEGEND

- Addressable Structure in SFHA
- Fire Station
- School
- Interstate
- US Highway
- State Highway
- Local Road
- Railroad
- Stream / River
- Municipality
- County

Special Flood Hazard Area (SFHA)

- Approximate 1% Annual-Chance-Flood
- Detailed 1% Annual-Chance-Flood

Sources: ESRI; Hospitals, Nursing Homes - Dept. of Health, 2011; Correctional Facilities, Airports, EOC - PEMA, 2010; Police, Fire, Schools, Sewage Treatment Plants, Water, Transportation, Municipalities - Erie County Planning Dept., 2011.

Flood data obtained from FEMA's Preliminary DFIRM database, 9/30/2009.

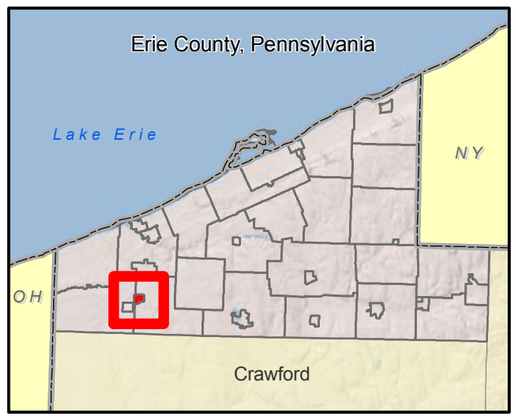

Erie County Hazard Mitigation Plan

Edinboro Borough Flood Vulnerability

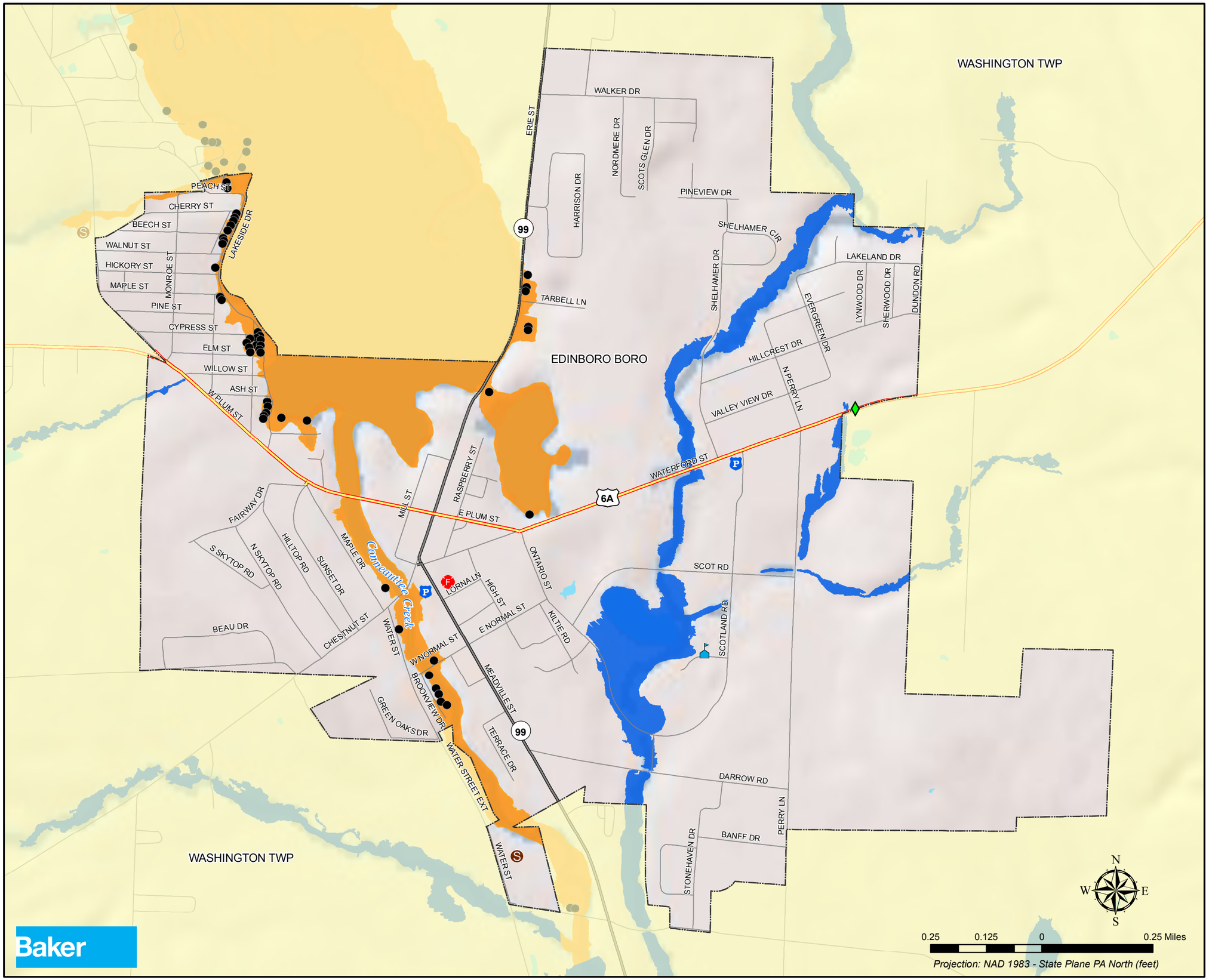

LEGEND

- Addressable Structure in SFHA
- Fire Station
- Police Station
- College / University
- Sewage Treatment Plant
- Nursing Home
- Interstate
- US Highway
- State Highway
- Local Road
- Railroad
- Stream / River
- Municipality
- County

Special Flood Hazard Area (SFHA)

- Approximate 1% Annual-Chance-Flood
- Detailed 1% Annual-Chance-Flood

Sources: ESRI; Hospitals, Nursing Homes - Dept. of Health, 2011; Correctional Facilities, Airports, EOC - PEMA, 2010; Police, Fire, Schools, Sewage Treatment Plants, Water, Transportation, Municipalities - Erie County Planning Dept., 2011.

Flood data obtained from FEMA's Preliminary DFIRM database, 9/30/2009.

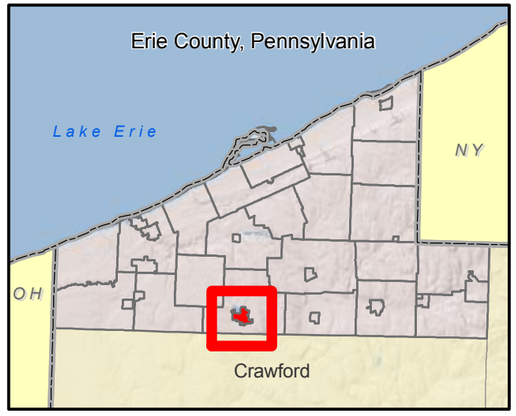

Baker

Erie County Hazard Mitigation Plan

Elgin Borough Flood Vulnerability

LEGEND

- Addressable Structure in SFHA
- Fire Station
- Interstate
- US Highway
- State Highway
- Local Road
- Railroad
- Stream / River
- Municipality
- County

Special Flood Hazard Area (SFHA)

- Approximate 1% Annual-Chance-Flood
- Detailed 1% Annual-Chance-Flood

Sources: ESRI; Hospitals, Nursing Homes - Dept. of Health, 2011; Correctional Facilities, Airports, EOC - PEMA, 2010; Police, Fire, Schools, Sewage Treatment Plants, Water, Transportation, Municipalities - Erie County Planning Dept., 2011.

Flood data obtained from FEMA's Preliminary DFIRM database, 9/30/2009.

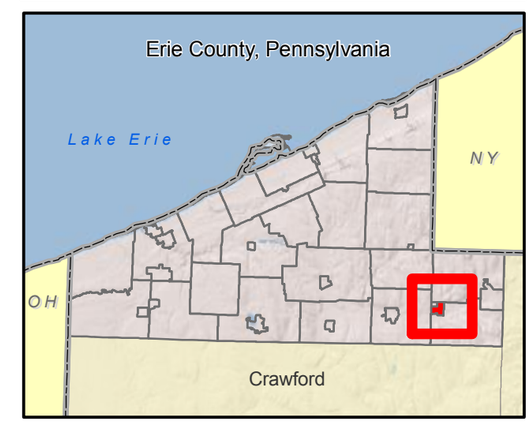

Erie County Hazard Mitigation Plan

Elk Creek Township Flood Vulnerability

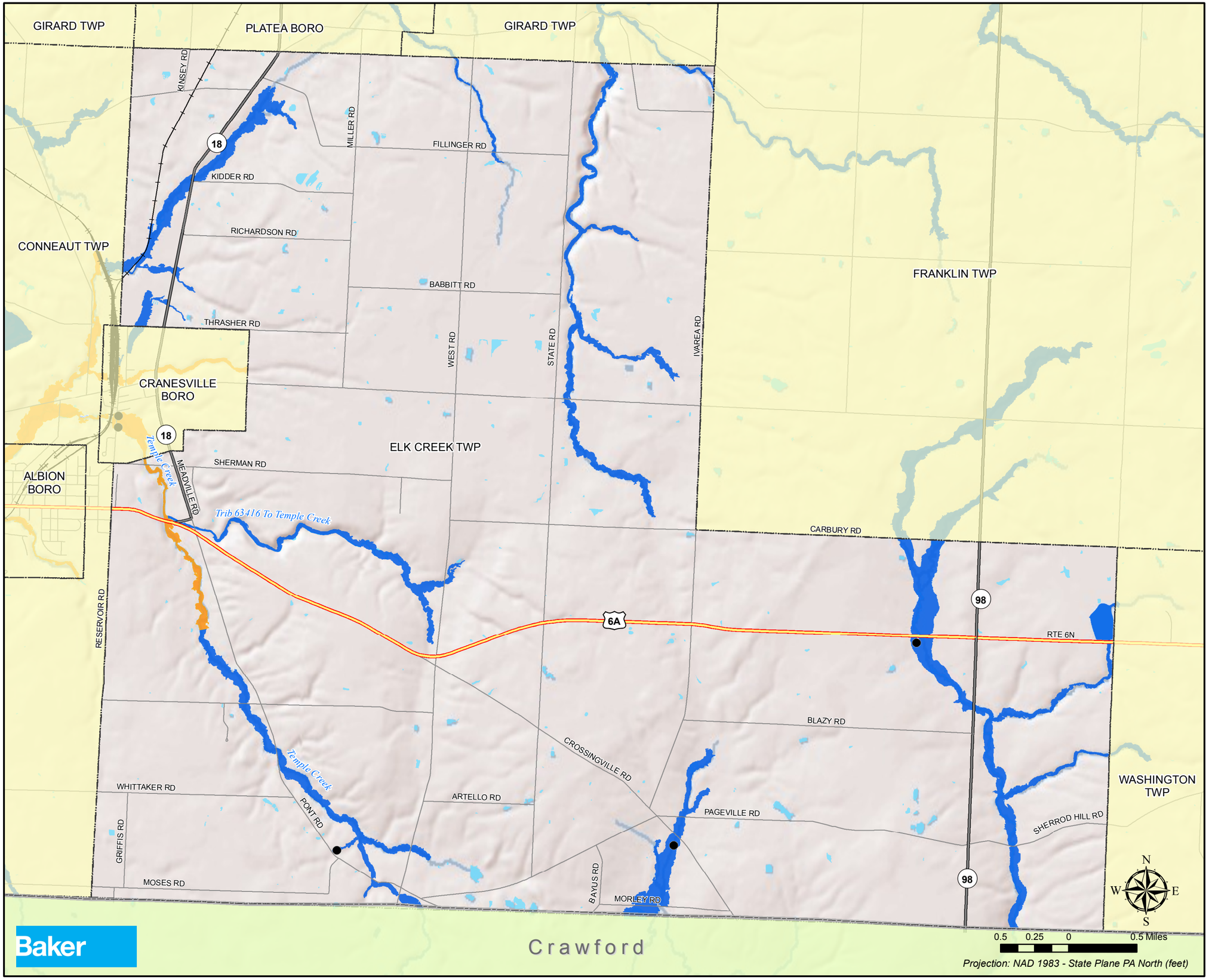

LEGEND

- Addressable Structure in SFHA
- Interstate
- US Highway
- State Highway
- Local Road
- Railroad
- Stream / River
- Municipality
- County

Special Flood Hazard Area (SFHA)

- Approximate 1% Annual-Chance-Flood
- Detailed 1% Annual-Chance-Flood

Sources: ESRI; Hospitals, Nursing Homes - Dept. of Health, 2011; Correctional Facilities, Airports, EOC - PEMA, 2010; Police, Fire, Schools, Sewage Treatment Plants, Water, Transportation, Municipalities - Erie County Planning Dept., 2011.

Flood data obtained from FEMA's Preliminary DFIRM database, 9/30/2009.

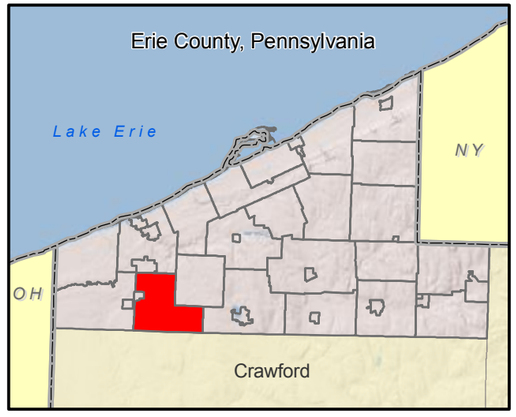

Erie County Hazard Mitigation Plan

Erie City Flood Vulnerability

- Addressable Structure in SFHA
- Hospital
- Fire Station
- Police Station
- School
- College / University
- Sewage Treatment Plant
- Nursing Home
- Correctional Facility
- Interstate
- US Highway
- State Highway
- Local Road
- Railroad
- Stream / River
- Municipality
- County

Special Flood Hazard Area (SFHA)

- Approximate 1% Annual-Chance-Flood
- Detailed 1% Annual-Chance-Flood

Sources: ESRI; Hospitals, Nursing Homes - Dept. of Health, 2011; Correctional Facilities, Airports, EOC - PEMA, 2010; Police, Fire, Schools, Sewage Treatment Plants, Water, Transportation, Municipalities - Erie County Planning Dept., 2011.

Flood data obtained from FEMA's Preliminary DFIRM database, 9/30/2009.

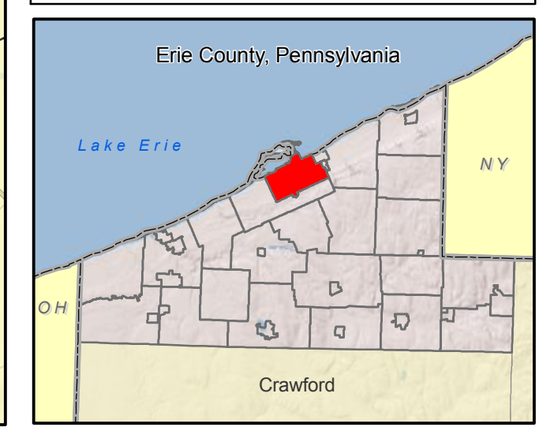

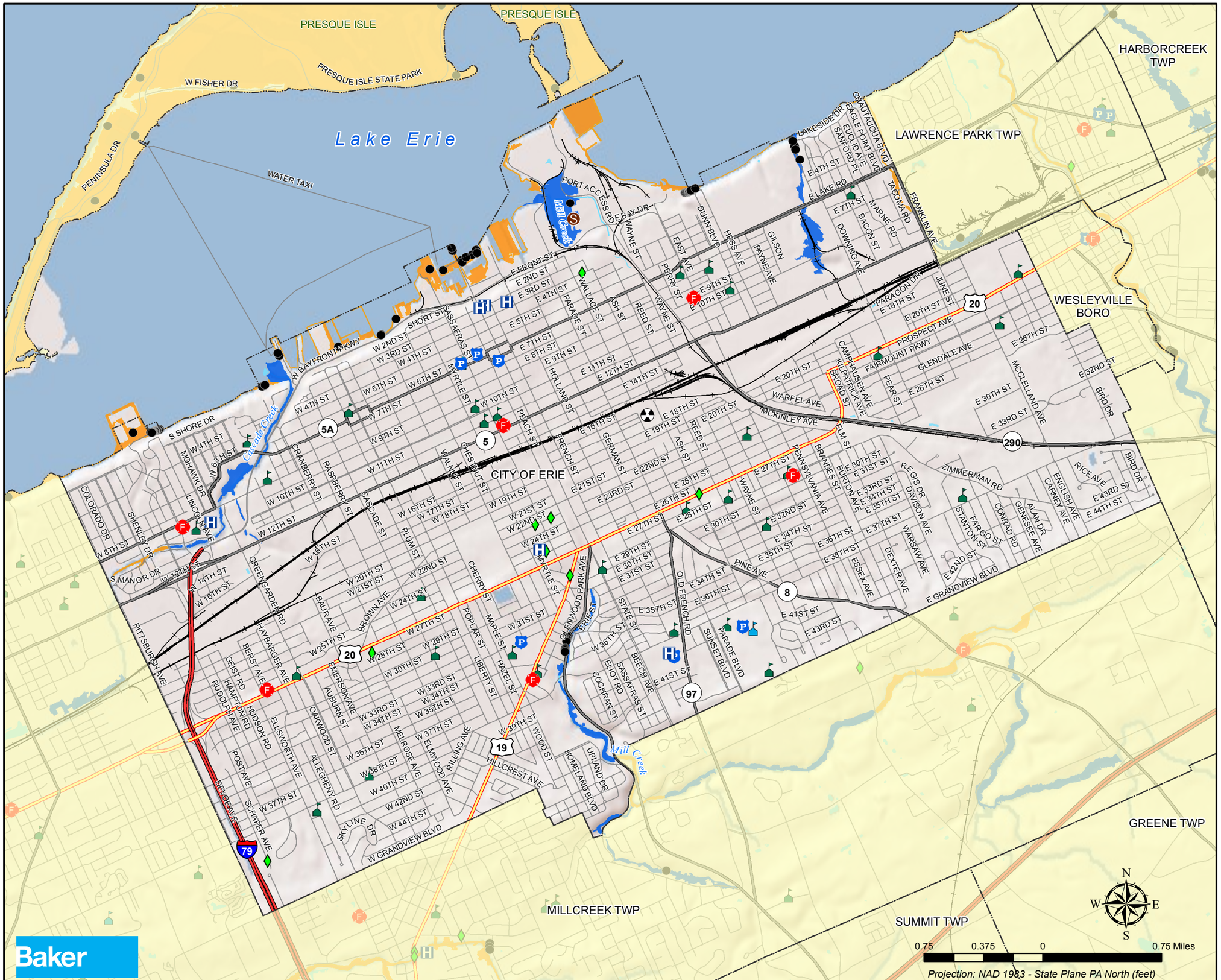

Baker

Erie County Hazard Mitigation Plan

Fairview Township Flood Vulnerability

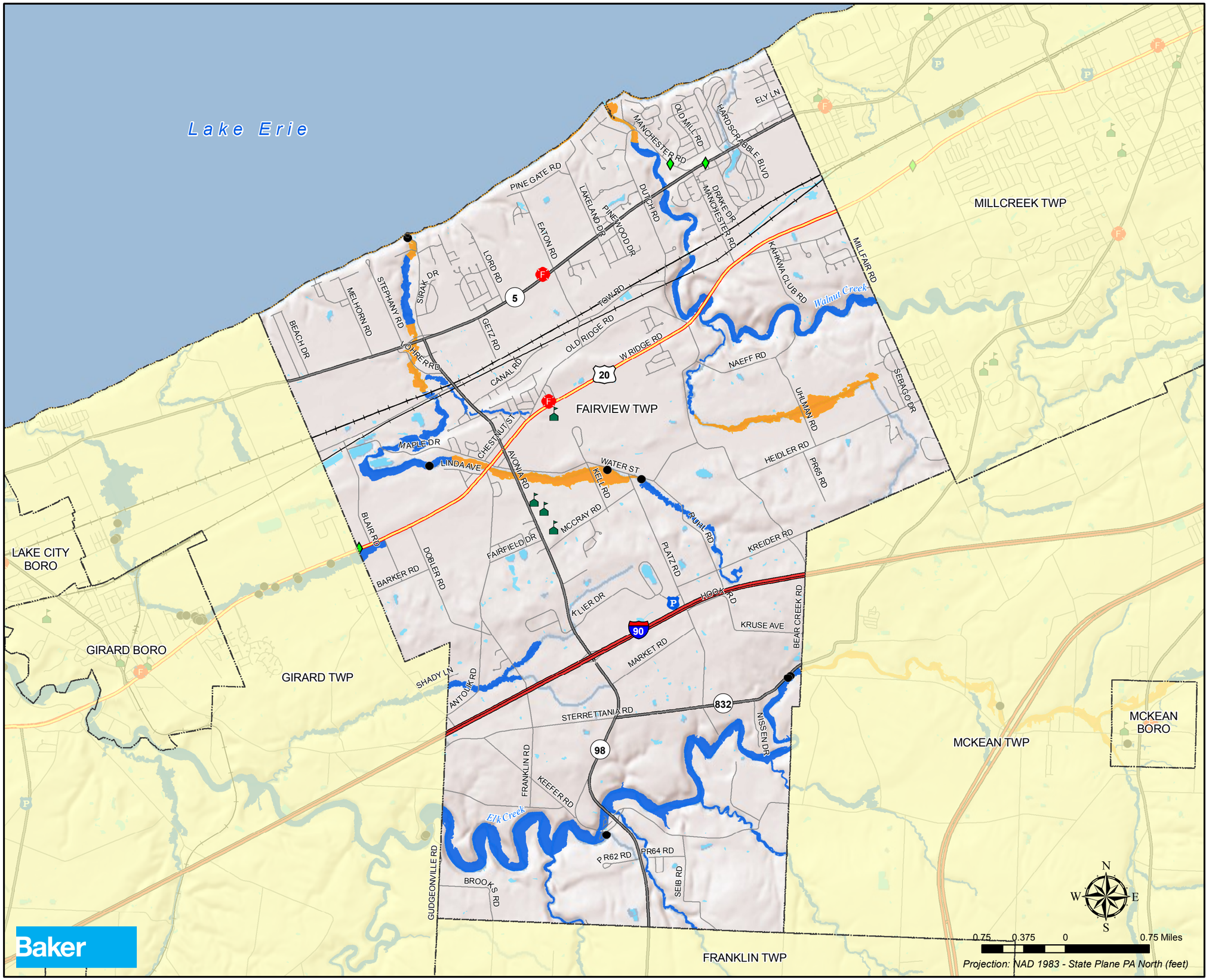

LEGEND

- Addressable Structure in SFHA
- Fire Station
- Police Station
- School
- Nursing Home
- Interstate
- US Highway
- State Highway
- Local Road
- Railroad
- Stream / River
- Municipality
- County

Special Flood Hazard Area (SFHA)

- Approximate 1% Annual-Chance-Flood
- Detailed 1% Annual-Chance-Flood

Sources: ESRI; Hospitals, Nursing Homes - Dept. of Health, 2011; Correctional Facilities, Airports, EOC - PEMA, 2010; Police, Fire, Schools, Sewage Treatment Plants, Water, Transportation, Municipalities - Erie County Planning Dept., 2011.

Flood data obtained from FEMA's Preliminary DFIRM database, 9/30/2009.

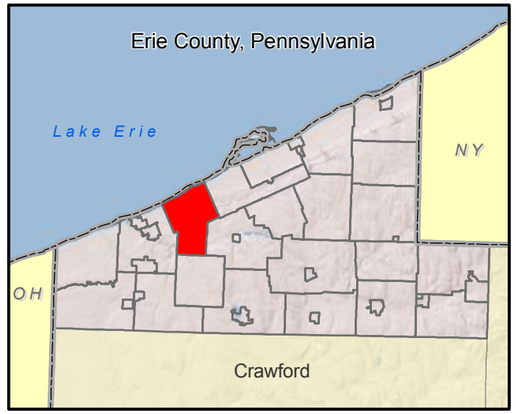

Erie County Hazard Mitigation Plan

Franklin Township Flood Vulnerability

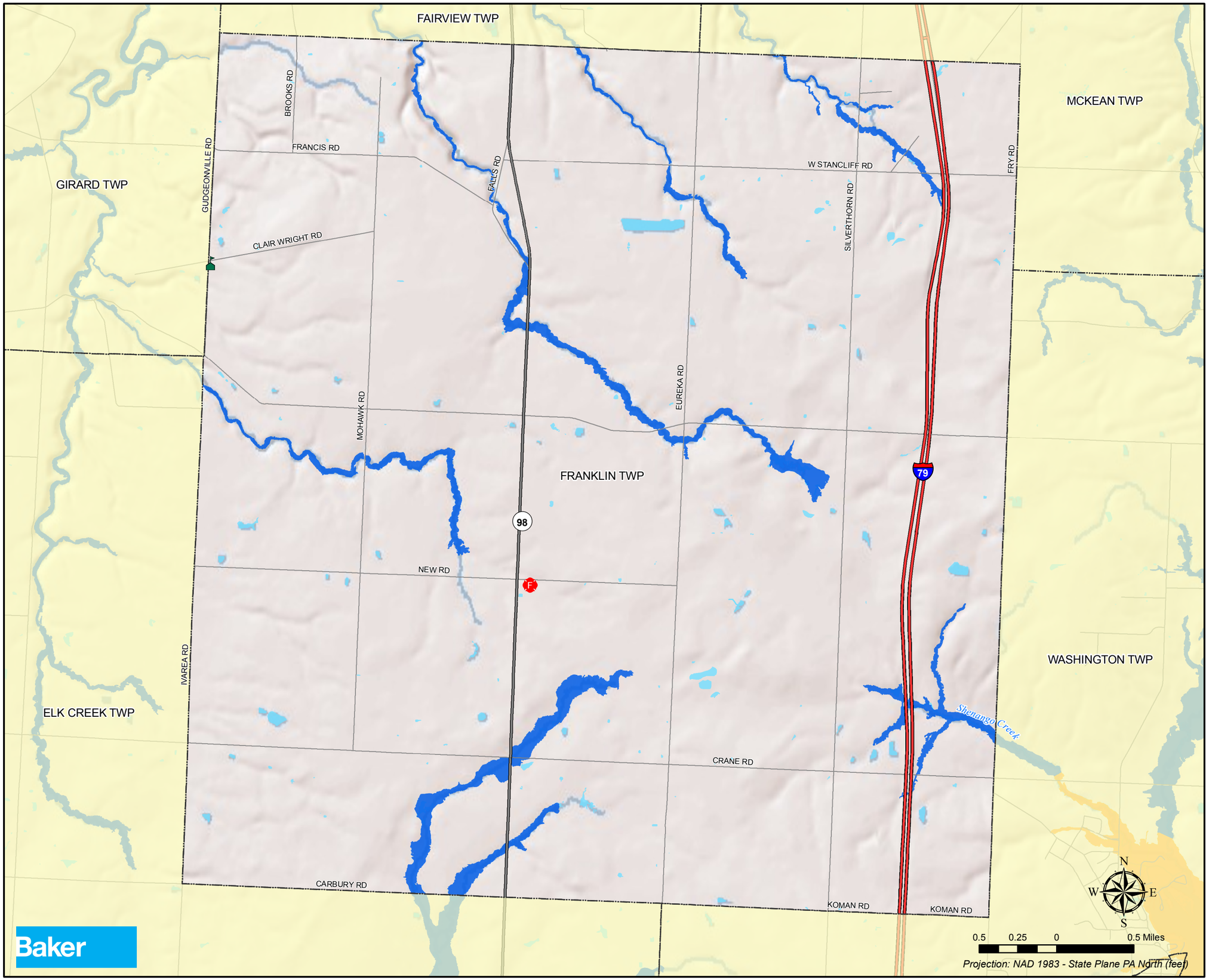

LEGEND

- Fire Station
- School
- Interstate
- US Highway
- State Highway
- Local Road
- Stream / River
- Municipality
- County

Special Flood Hazard Area (SFHA)

- Approximate 1% Annual-Chance-Flood
- Detailed 1% Annual-Chance-Flood

Sources: ESRI; Hospitals, Nursing Homes - Dept. of Health, 2011; Correctional Facilities, Airports, EOC - PEMA, 2010; Police, Fire, Schools, Sewage Treatment Plants, Water, Transportation, Municipalities - Erie County Planning Dept., 2011.

Flood data obtained from FEMA's Preliminary DFIRM database, 9/30/2009.

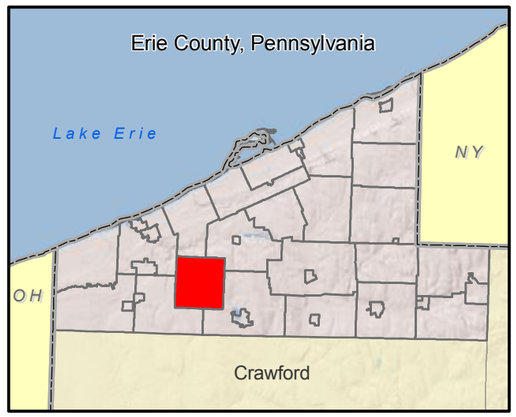

Erie County Hazard Mitigation Plan

Girard Borough Flood Vulnerability

LEGEND

- Addressable Structure in SFHA
- School
- Fire Station
- Police Station
- Sewage Treatment Plant
- Interstate
- US Highway
- State Highway
- Local Road
- Railroad
- Stream / River
- Municipality
- County

Special Flood Hazard Area (SFHA)

- Approximate 1% Annual-Chance-Flood
- Detailed 1% Annual-Chance-Flood

Sources: ESRI; Hospitals, Nursing Homes - Dept. of Health, 2011; Correctional Facilities, Airports, EOC - PEMA, 2010; Police, Fire, Schools, Sewage Treatment Plants, Water, Transportation, Municipalities - Erie County Planning Dept., 2011.

Flood data obtained from FEMA's Preliminary DFIRM database, 9/30/2009.

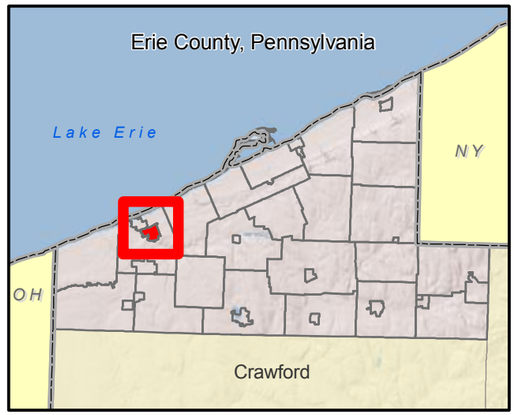

Baker

Erie County Hazard Mitigation Plan

Girard Township Flood Vulnerability

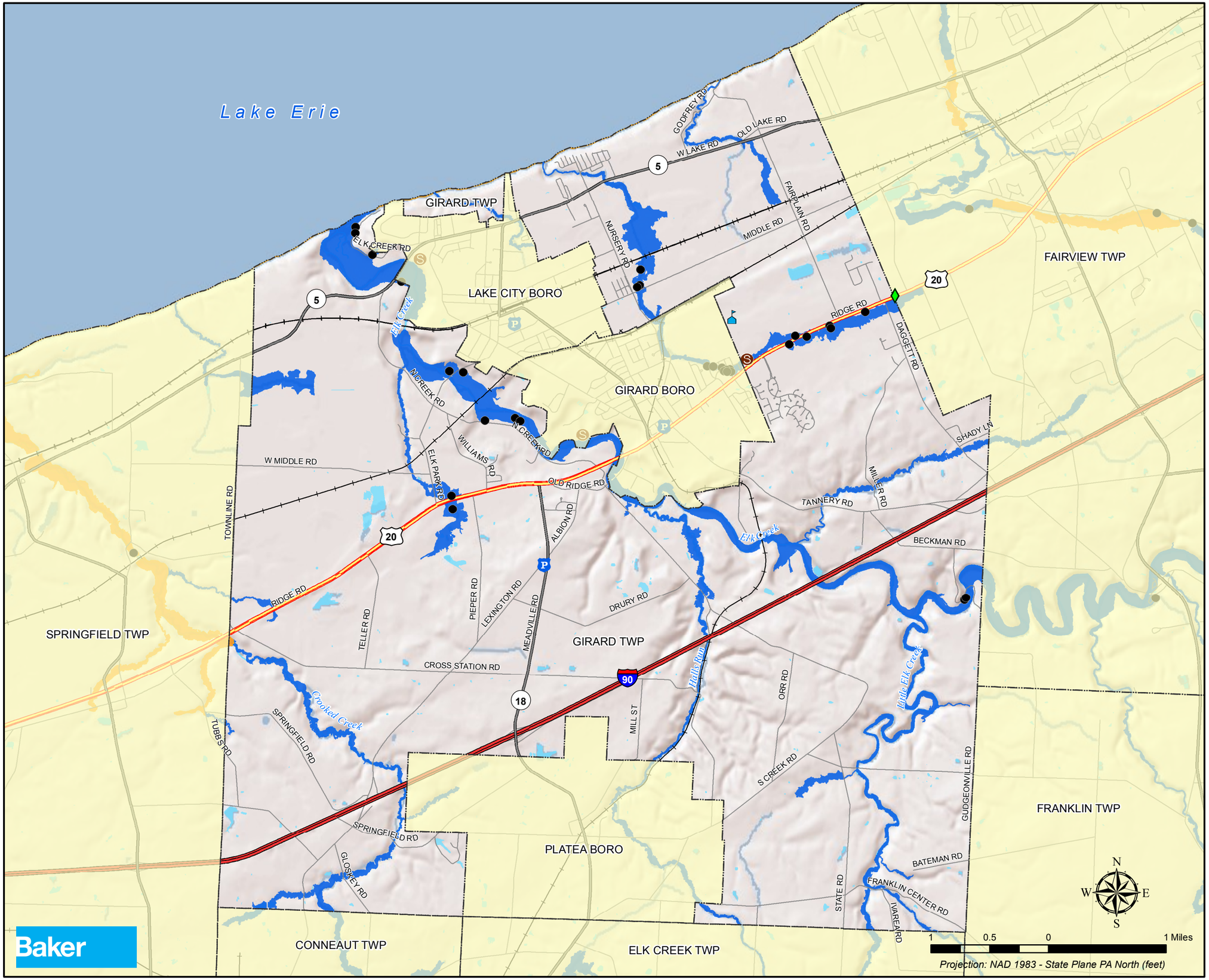

LEGEND

- Addressable Structure in SFHA
- Police Station
- College / University
- Sewage Treatment Plant
- Nursing Home
- Interstate
- US Highway
- State Highway
- Local Road
- Railroad
- Stream / River
- Municipality
- County

Special Flood Hazard Area (SFHA)

- Approximate 1% Annual-Chance-Flood
- Detailed 1% Annual-Chance-Flood

Sources: ESRI; Hospitals, Nursing Homes - Dept. of Health, 2011; Correctional Facilities, Airports, EOC - PEMA, 2010; Police, Fire, Schools, Sewage Treatment Plants, Water, Transportation, Municipalities - Erie County Planning Dept., 2011.

Flood data obtained from FEMA's Preliminary DFIRM database, 9/30/2009.

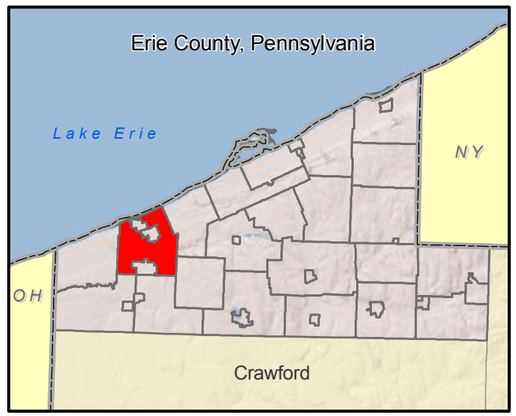

Baker

Erie County Hazard Mitigation Plan

Greene Township Flood Vulnerability

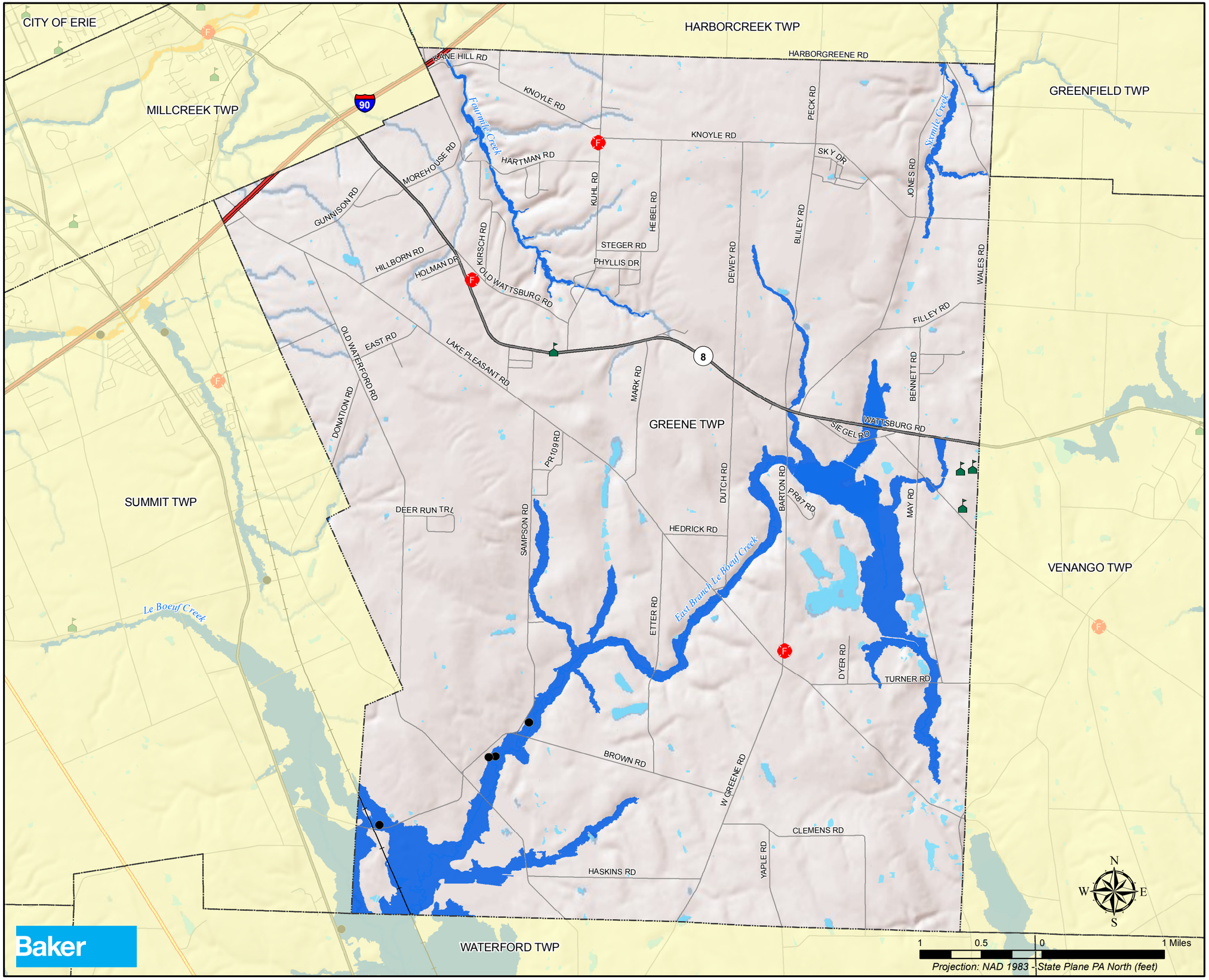

LEGEND

- Addressable Structure in SFHA
- Fire Station
- School
- Interstate
- US Highway
- State Highway
- Local Road
- Railroad
- Stream / River
- Municipality
- County

Special Flood Hazard Area (SFHA)

- Approximate 1% Annual-Chance-Flood
- Detailed 1% Annual-Chance-Flood

Sources: ESRI; Hospitals, Nursing Homes - Dept. of Health, 2011; Correctional Facilities, Airports, EOC - PEMA, 2010; Police, Fire, Schools, Sewage Treatment Plants, Water, Transportation, Municipalities - Erie County Planning Dept., 2011.

Flood data obtained from FEMA's Preliminary DFIRM database, 9/30/2009.

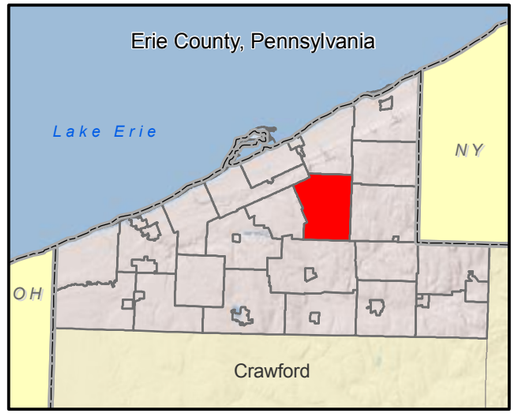

Erie County Hazard Mitigation Plan

Greenfield Township Flood Vulnerability

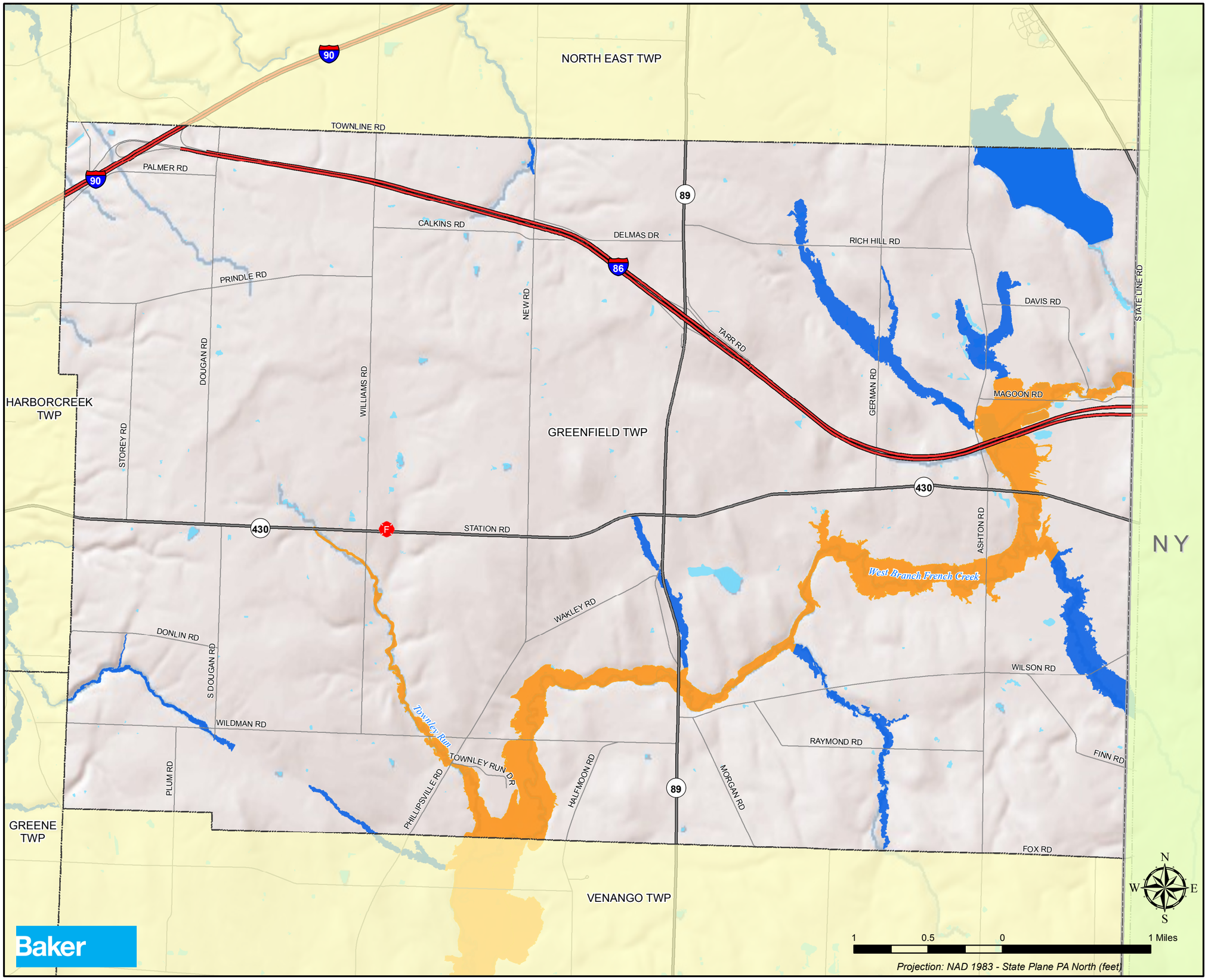

LEGEND

- Fire Station
- Interstate
- US Highway
- State Highway
- Local Road
- Stream / River
- Municipality
- County

Special Flood Hazard Area (SFHA)

- Approximate 1% Annual-Chance-Flood
- Detailed 1% Annual-Chance-Flood

Sources: ESRI; Hospitals, Nursing Homes - Dept. of Health, 2011; Correctional Facilities, Airports, EOC - PEMA, 2010; Police, Fire, Schools, Sewage Treatment Plants, Water, Transportation, Municipalities - Erie County Planning Dept., 2011.

Flood data obtained from FEMA's Preliminary DFIRM database, 9/30/2009.

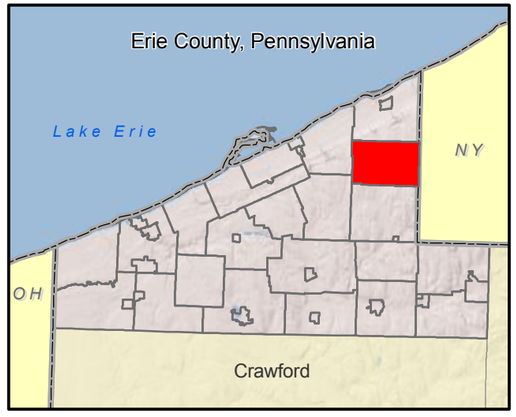

Erie County Hazard Mitigation Plan

Harborcreek Township Flood Vulnerability

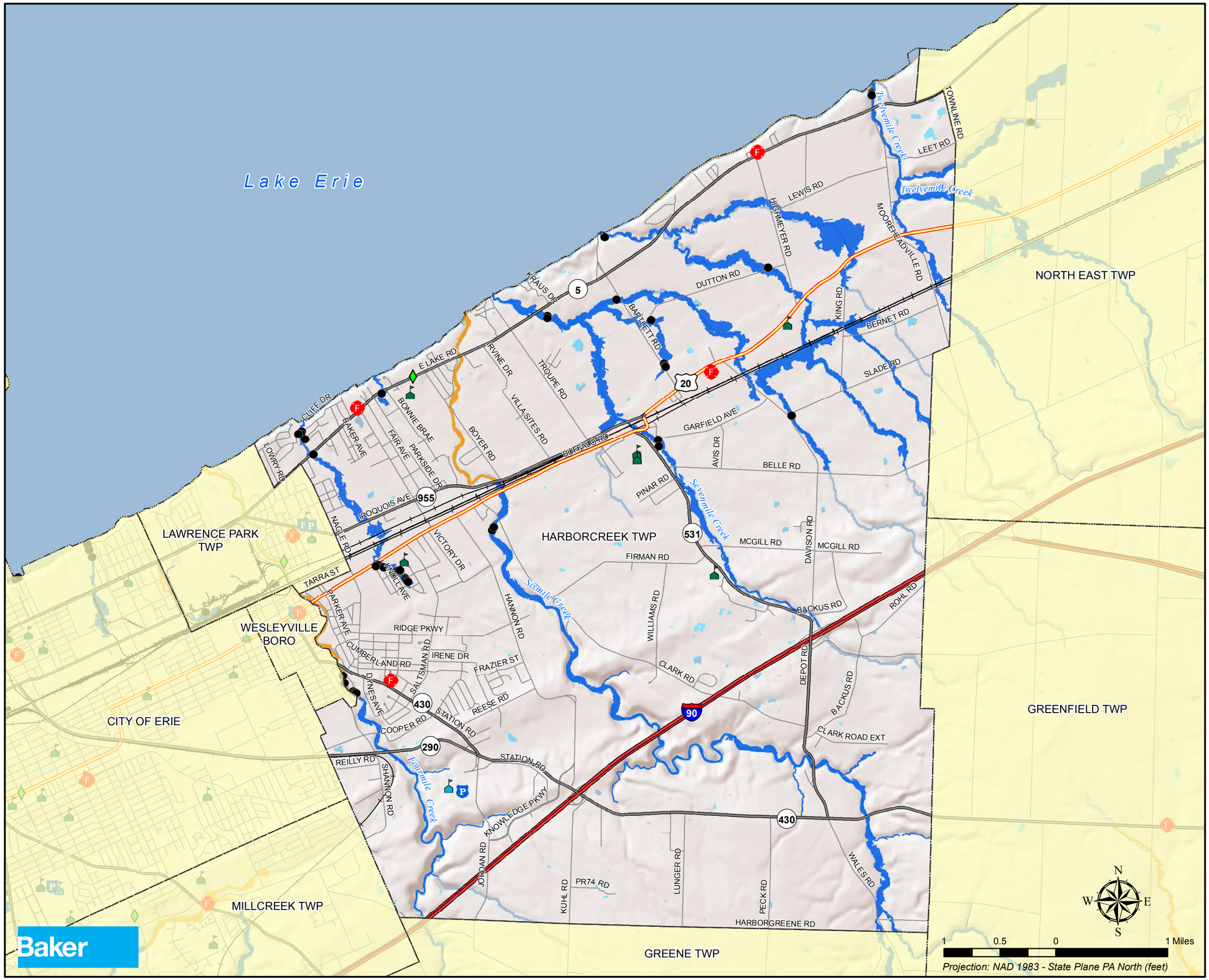

- Addressable Structure in SFHA
- Fire Station
- Police Station
- School
- College / University
- Nursing Home
- Interstate
- US Highway
- State Highway
- Local Road
- Railroad
- Stream / River
- Municipality
- County

Special Flood Hazard Area (SFHA)

- Approximate 1% Annual-Chance-Flood
- Detailed 1% Annual-Chance-Flood

Sources: ESRI; Hospitals, Nursing Homes - Dept. of Health, 2011; Correctional Facilities, Airports, EOC - PEMA, 2010; Police, Fire, Schools, Sewage Treatment Plants, Water, Transportation, Municipalities - Erie County Planning Dept., 2011.

Flood data obtained from FEMA's Preliminary DFIRM database, 9/30/2009.

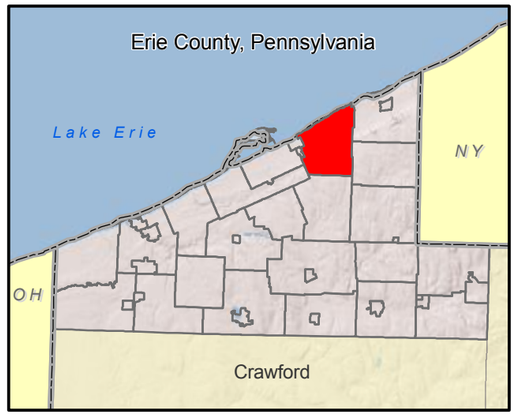

Erie County Hazard Mitigation Plan

Lake City Borough Flood Vulnerability

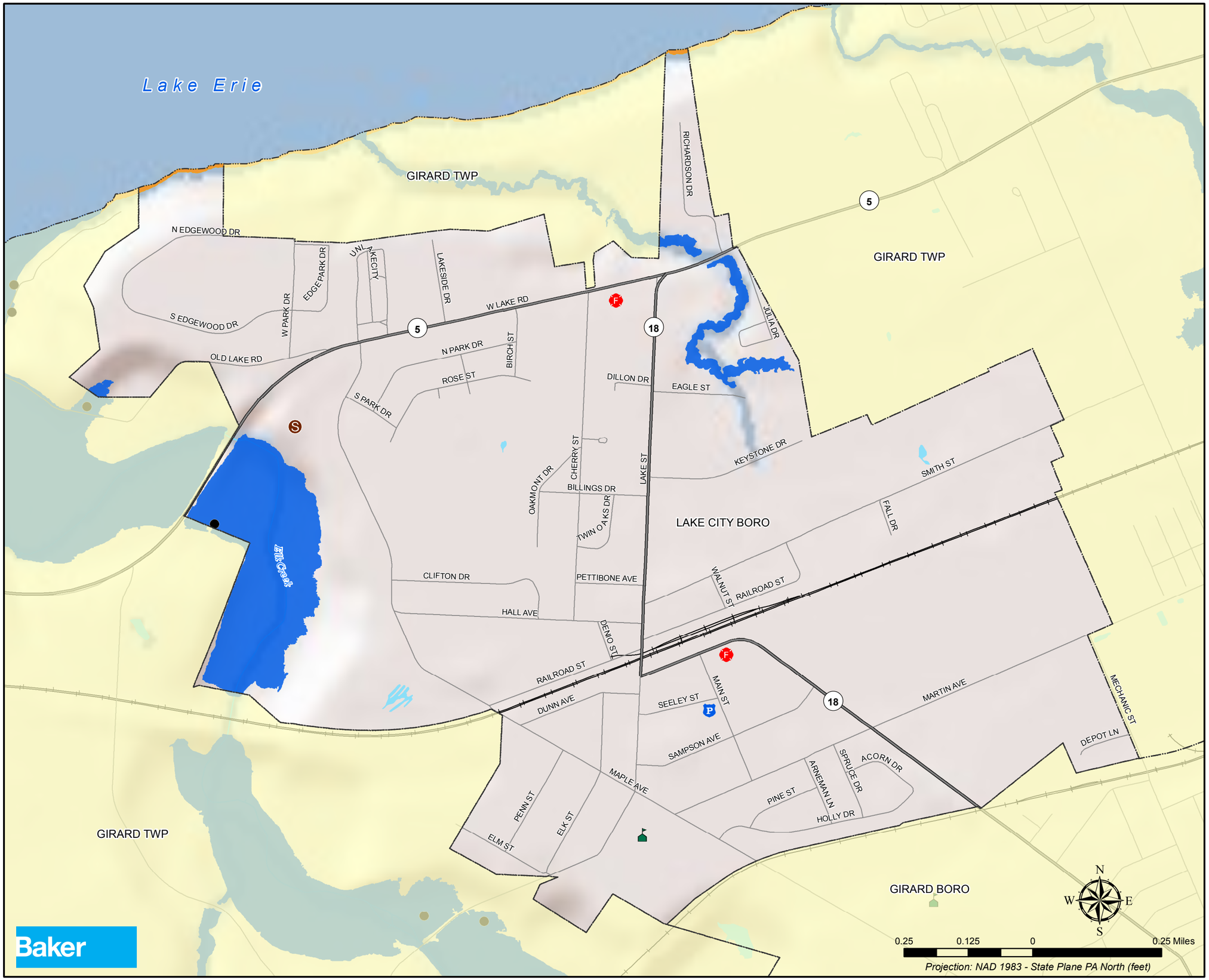

LEGEND

- Addressable Structure in SFHA
- Fire Station
- Police Station
- School
- Sewage Treatment Plant
- Interstate
- US Highway
- State Highway
- Local Road
- Railroad
- Stream / River
- Municipality
- County

Special Flood Hazard Area (SFHA)

- Approximate 1% Annual-Chance-Flood
- Detailed 1% Annual-Chance-Flood

Sources: ESRI; Hospitals, Nursing Homes - Dept. of Health, 2011; Correctional Facilities, Airports, EOC - PEMA, 2010; Police, Fire, Schools, Sewage Treatment Plants, Water, Transportation, Municipalities - Erie County Planning Dept., 2011.

Flood data obtained from FEMA's Preliminary DFIRM database, 9/30/2009.

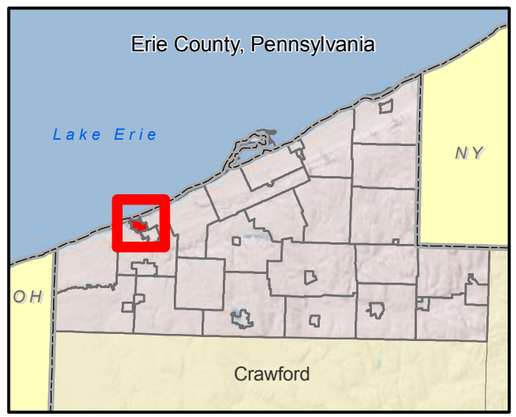

Erie County Hazard Mitigation Plan

Lawrence Park Township Flood Vulnerability

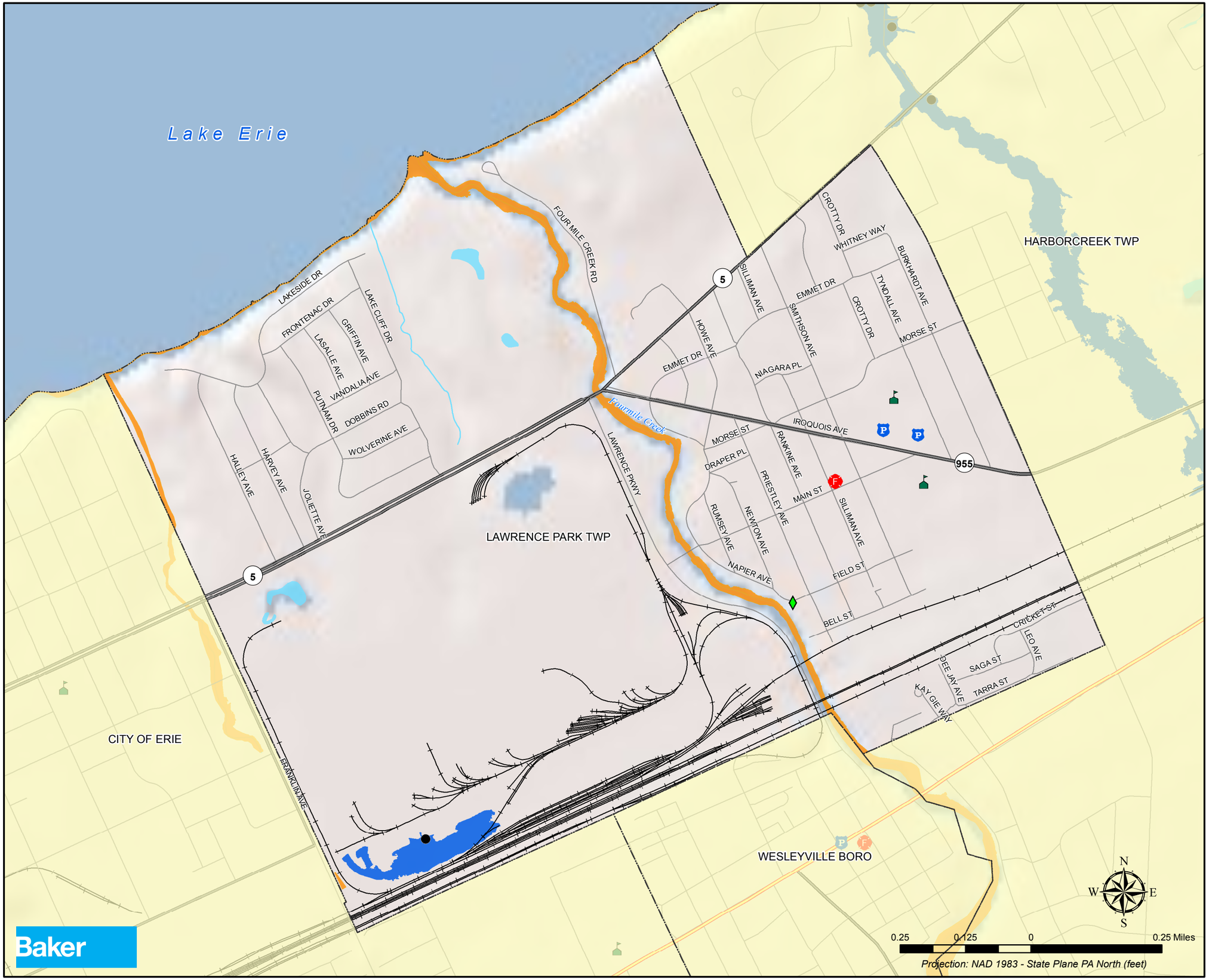

LEGEND

- Addressable Structure in SFHA
- Fire Station
- Police Station
- School
- Nursing Home
- Interstate
- US Highway
- State Highway
- Local Road
- Railroad
- Stream / River
- Municipality
- County

Special Flood Hazard Area (SFHA)

- Approximate 1% Annual-Chance-Flood
- Detailed 1% Annual-Chance-Flood

Sources: ESRI; Hospitals, Nursing Homes - Dept. of Health, 2011; Correctional Facilities, Airports, EOC - PEMA, 2010; Police, Fire, Schools, Sewage Treatment Plants, Water, Transportation, Municipalities - Erie County Planning Dept., 2011.

Flood data obtained from FEMA's Preliminary DFIRM database, 9/30/2009.

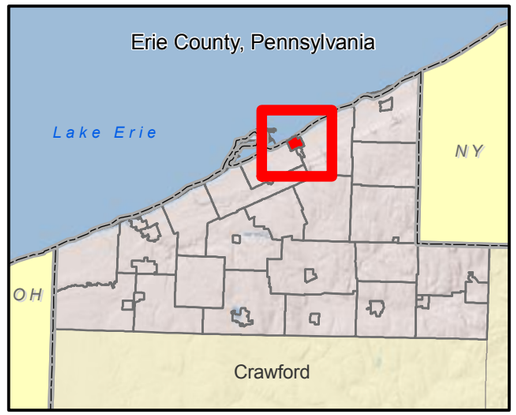

Erie County Hazard Mitigation Plan

Le Boeuf Township Flood Vulnerability

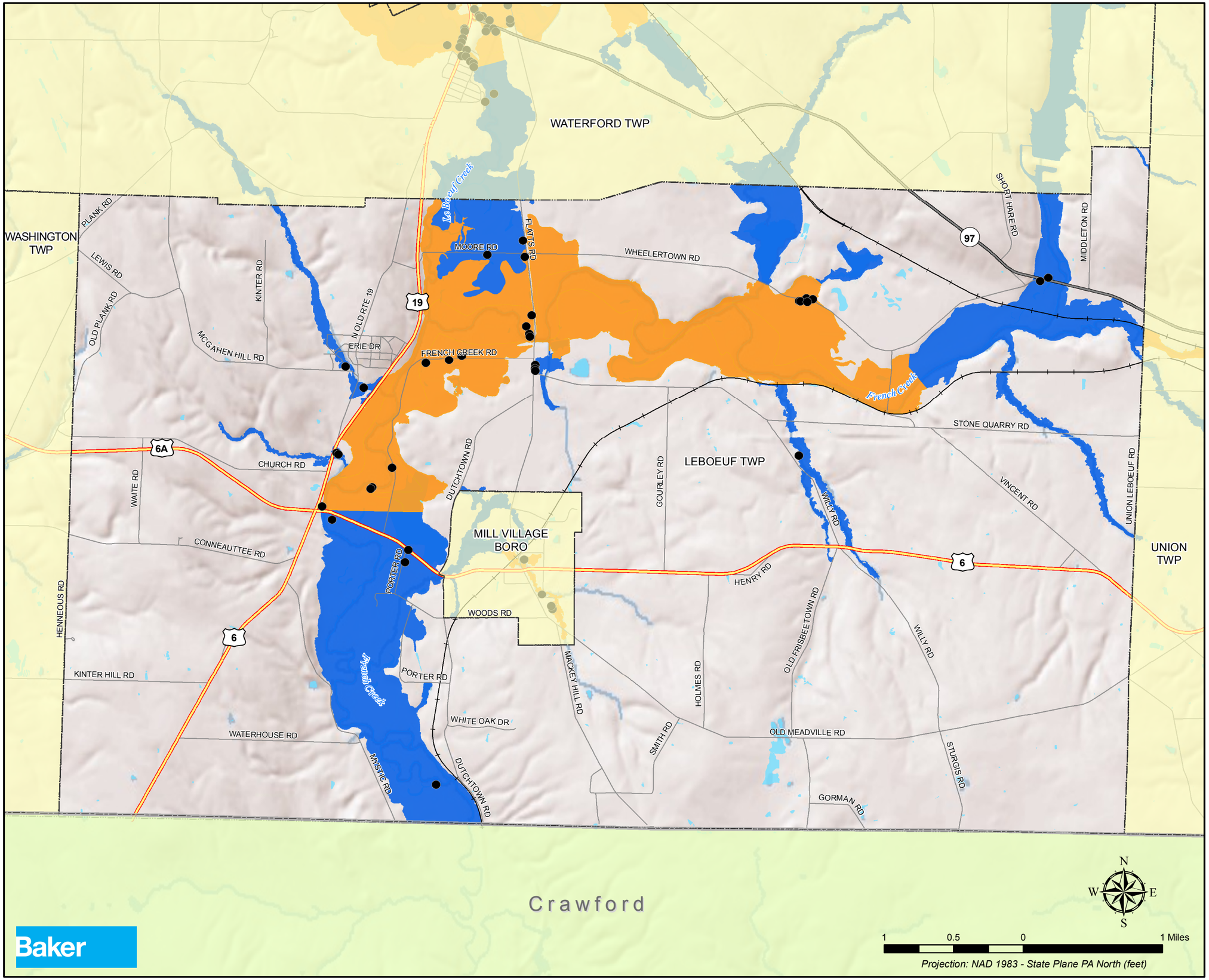

LEGEND

- Addressable Structure in SFHA
- Interstate
- US Highway
- State Highway
- Local Road
- Railroad
- Stream / River
- Municipality
- County

Special Flood Hazard Area (SFHA)

- Approximate 1% Annual-Chance-Flood
- Detailed 1% Annual-Chance-Flood

Sources: ESRI; Hospitals, Nursing Homes - Dept. of Health, 2011; Correctional Facilities, Airports, EOC - PEMA, 2010; Police, Fire, Schools, Sewage Treatment Plants, Water, Transportation, Municipalities - Erie County Planning Dept., 2011.

Flood data obtained from FEMA's Preliminary DFIRM database, 9/30/2009.

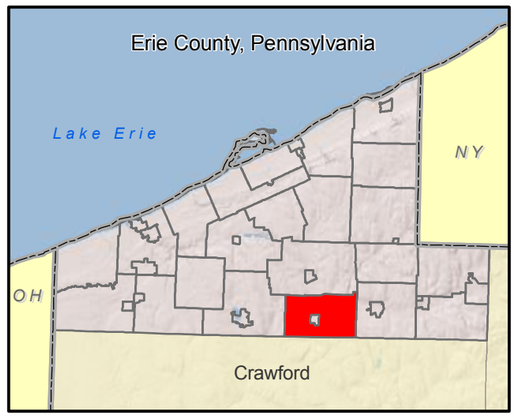

Erie County Hazard Mitigation Plan

McKean Borough Flood Vulnerability

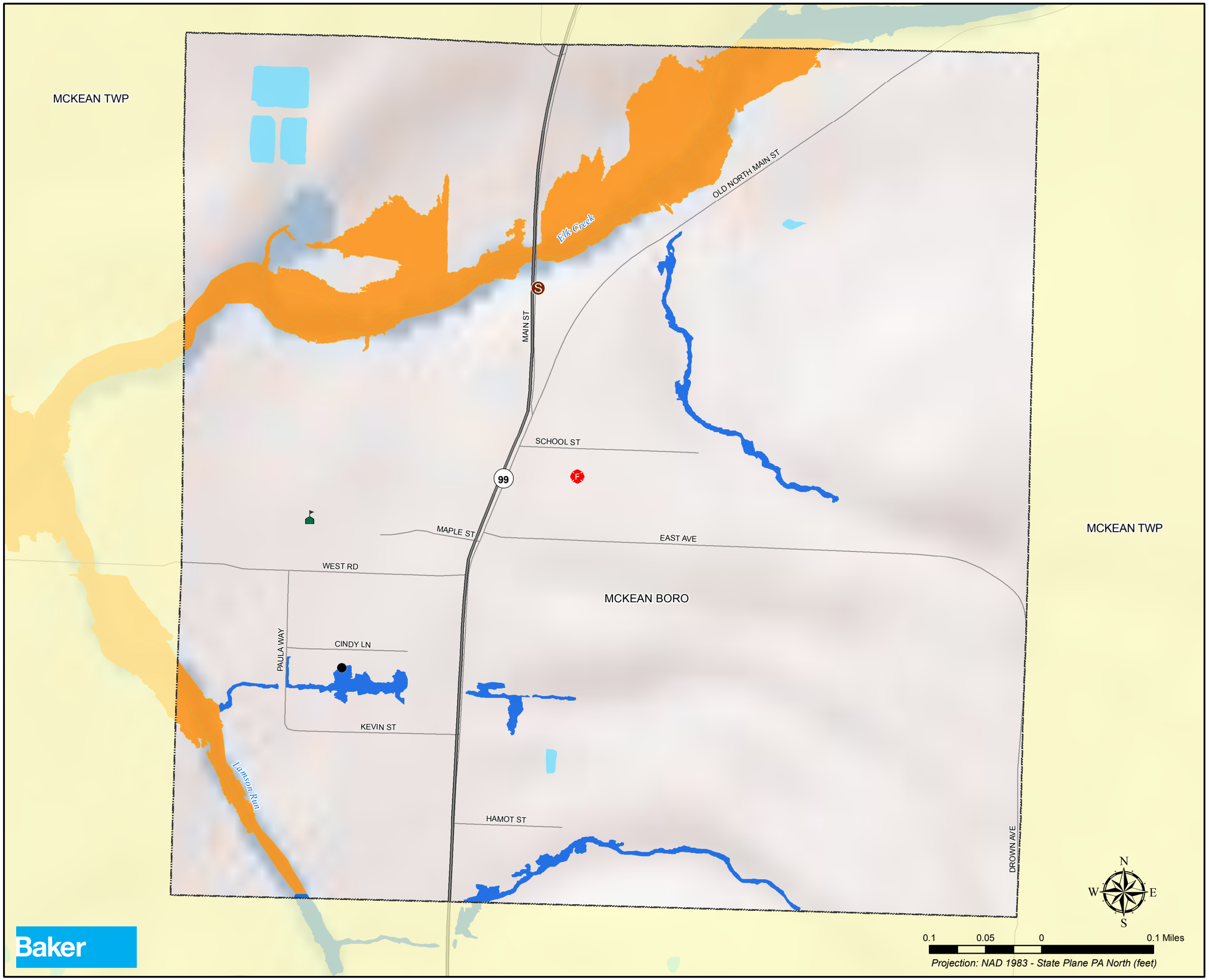

LEGEND

- Addressable Structure in SFHA
- Fire Station
- School
- Sewage Treatment Plant
- Interstate
- US Highway
- State Highway
- Local Road
- Stream / River
- Municipality
- County

Special Flood Hazard Area (SFHA)

- Approximate 1% Annual-Chance-Flood
- Detailed 1% Annual-Chance-Flood

Sources: ESRI; Hospitals, Nursing Homes - Dept. of Health, 2011; Correctional Facilities, Airports, EOC - PEMA, 2010; Police, Fire, Schools, Sewage Treatment Plants, Water, Transportation, Municipalities - Erie County Planning Dept., 2011.

Flood data obtained from FEMA's Preliminary DFIRM database, 9/30/2009.

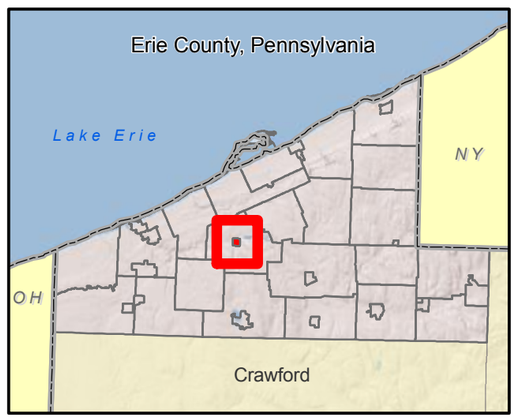

Erie County Hazard Mitigation Plan

McKean Township Flood Vulnerability

MILLCREEK TWP
FAIRVIEW TWP
SUMMIT TWP
MCKEAN TWP
MCKEAN BORO
WATERFORD TWP
FRANKLIN TWP
WASHINGTON TWP

HERSHEY RD
HEWITT RD
BARGAIN RD
THOMAS RD
CALIFORNIA RD
PINETREE RD
WAGNER RD
MCDONALD RD
SCHAEFFER RD
PAGAN RD
REICHERT RD
STERRETTANIA RD
BEAR CREEK RD
BUMAN RD
LOWE RD
BLENNER RD
EDINBORO RD
FLOWER RD
TALMADGE RD
HAMOT RD
RICK RD
POND VIEW DR
GRUBB RD
Elk Creek
WEST RD
SKINNER RD
BARON RD
DUNN VALLEY RD
NEUBURGER RD
PEFFER RD
MAPLE ST
DROWN AVE
TILEYARD RD
VAN CAMP RD
GREENLEE RD
W WELCH RD
S HILL RD
SILVERTHORN RD
SHADDUCK RD
OLD RTE 99
Lamson Run
WINDY HILL RD
GOLDEN RD
OLIVER RD
QUANCE RD
OSBORNE RD
W STANCLIFF RD
E STANCLIFF RD
FRY RD
COMER RD
MCLAUGHLIN RD

832 90 99 79

N W E S

1 0.5 0 1 Miles

Projection: NAD 1983 - State Plane PA North (feet)

Baker

LEGEND

- Addressable Structure in SFHA
- Sewage Treatment Plant
- Interstate
- US Highway
- State Highway
- Local Road
- Stream / River
- Municipality
- County

Special Flood Hazard Area (SFHA)

- Approximate 1% Annual-Chance-Flood
- Detailed 1% Annual-Chance-Flood

Sources: ESRI; Hospitals, Nursing Homes - Dept. of Health, 2011; Correctional Facilities, Airports, EOC - PEMA, 2010; Police, Fire, Schools, Sewage Treatment Plants, Water, Transportation, Municipalities - Erie County Planning Dept., 2011.

Flood data obtained from FEMA's Preliminary DFIRM database, 9/30/2009.

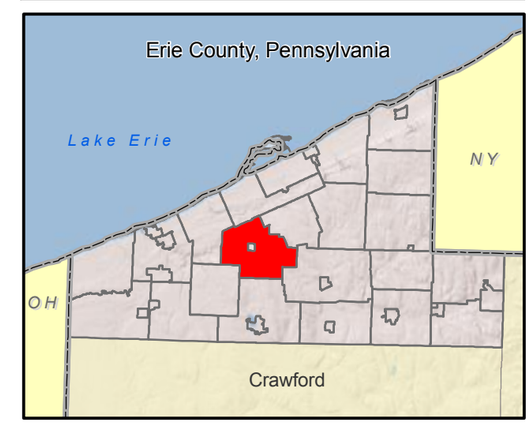

Erie County Hazard Mitigation Plan

Mill Village Borough Flood Vulnerability

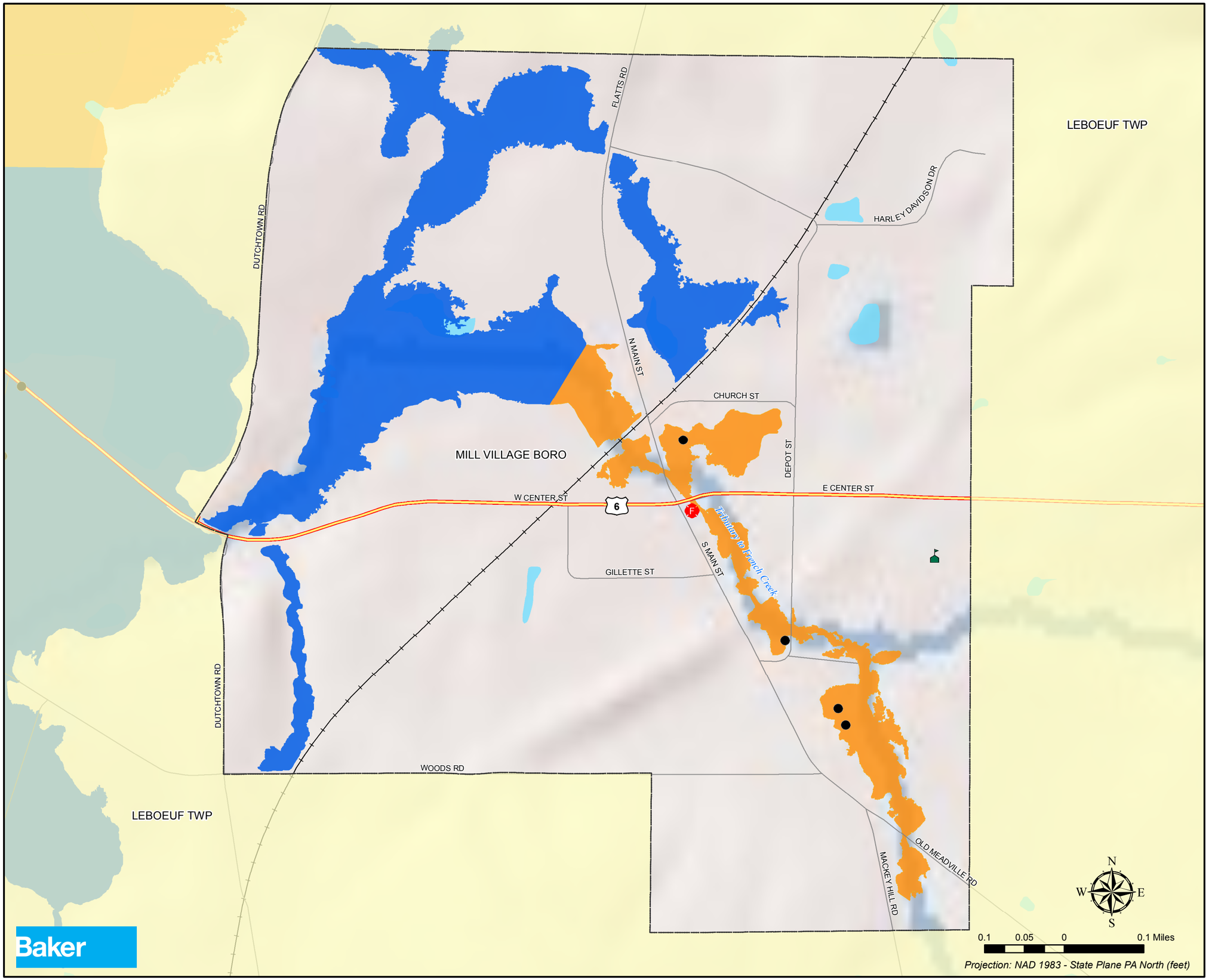

LEGEND

- Addressable Structure in SFHA
- Fire Station
- School
- Interstate
- US Highway
- State Highway
- Local Road
- Railroad
- Stream / River
- Municipality
- County

Special Flood Hazard Area (SFHA)

- Approximate 1% Annual-Chance-Flood
- Detailed 1% Annual-Chance-Flood

Sources: ESRI; Hospitals, Nursing Homes - Dept. of Health, 2011; Correctional Facilities, Airports, EOC - PEMA, 2010; Police, Fire, Schools, Sewage Treatment Plants, Water, Transportation, Municipalities - Erie County Planning Dept., 2011.

Flood data obtained from FEMA's Preliminary DFIRM database, 9/30/2009.

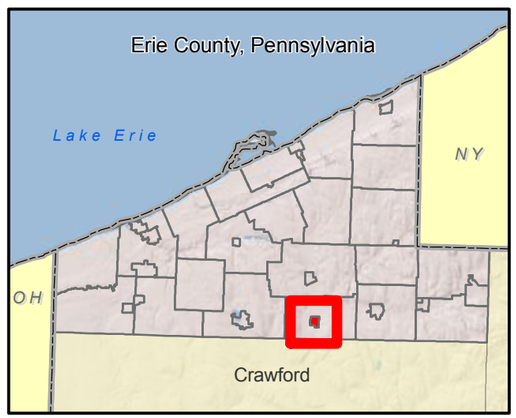

Erie County Hazard Mitigation Plan

Millcreek Township Flood Vulnerability

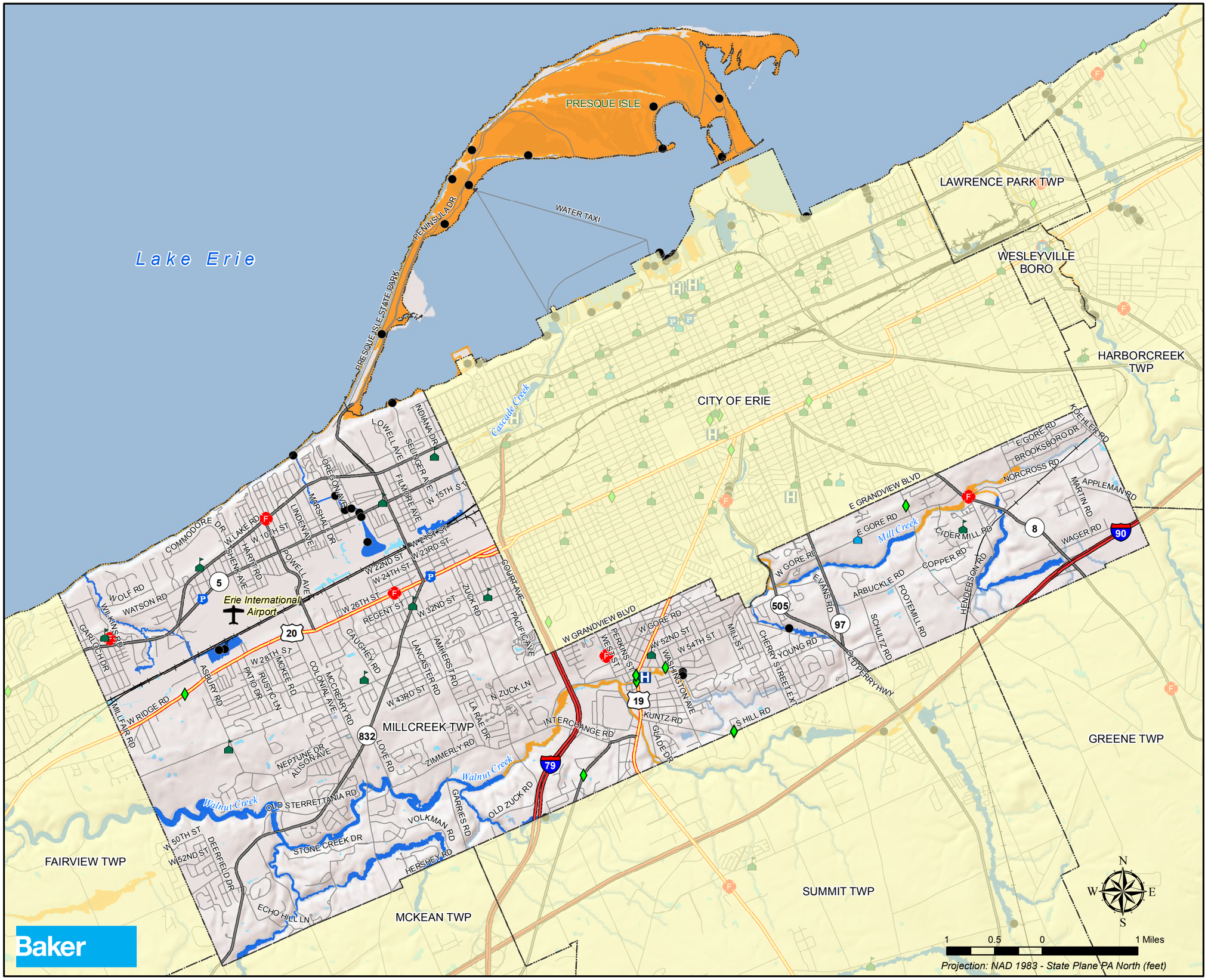

LEGEND

- Addressable Structure in SFHA
- Airport
- Police Department
- Fire Department
- Hospital
- School
- College/University
- Nursing Home
- Interstate
- US Highway
- State Highway
- Local Road
- Railroad
- Stream / River
- Municipality
- County

Special Flood Hazard Area (SFHA)

- Approximate 1% Annual-Chance-Flood
- Detailed 1% Annual-Chance-Flood

Sources: ESRI; Hospitals, Nursing Homes - Dept. of Health, 2011; Correctional Facilities, Airports, EOC - PEMA, 2010; Police, Fire, Schools, Sewage Treatment Plants, Water, Transportation, Municipalities - Erie County Planning Dept., 2011.

Flood data obtained from FEMA's Preliminary DFIRM database, 9/30/2009.

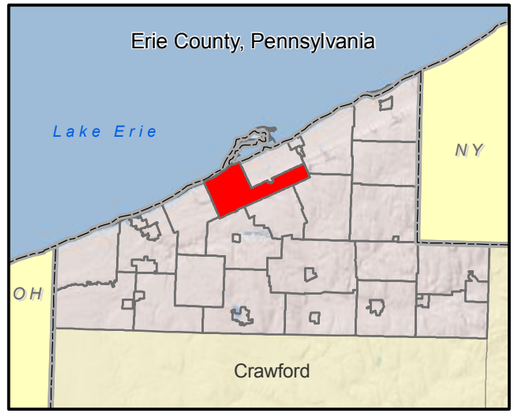

Erie County Hazard Mitigation Plan

North East Borough Flood Vulnerability

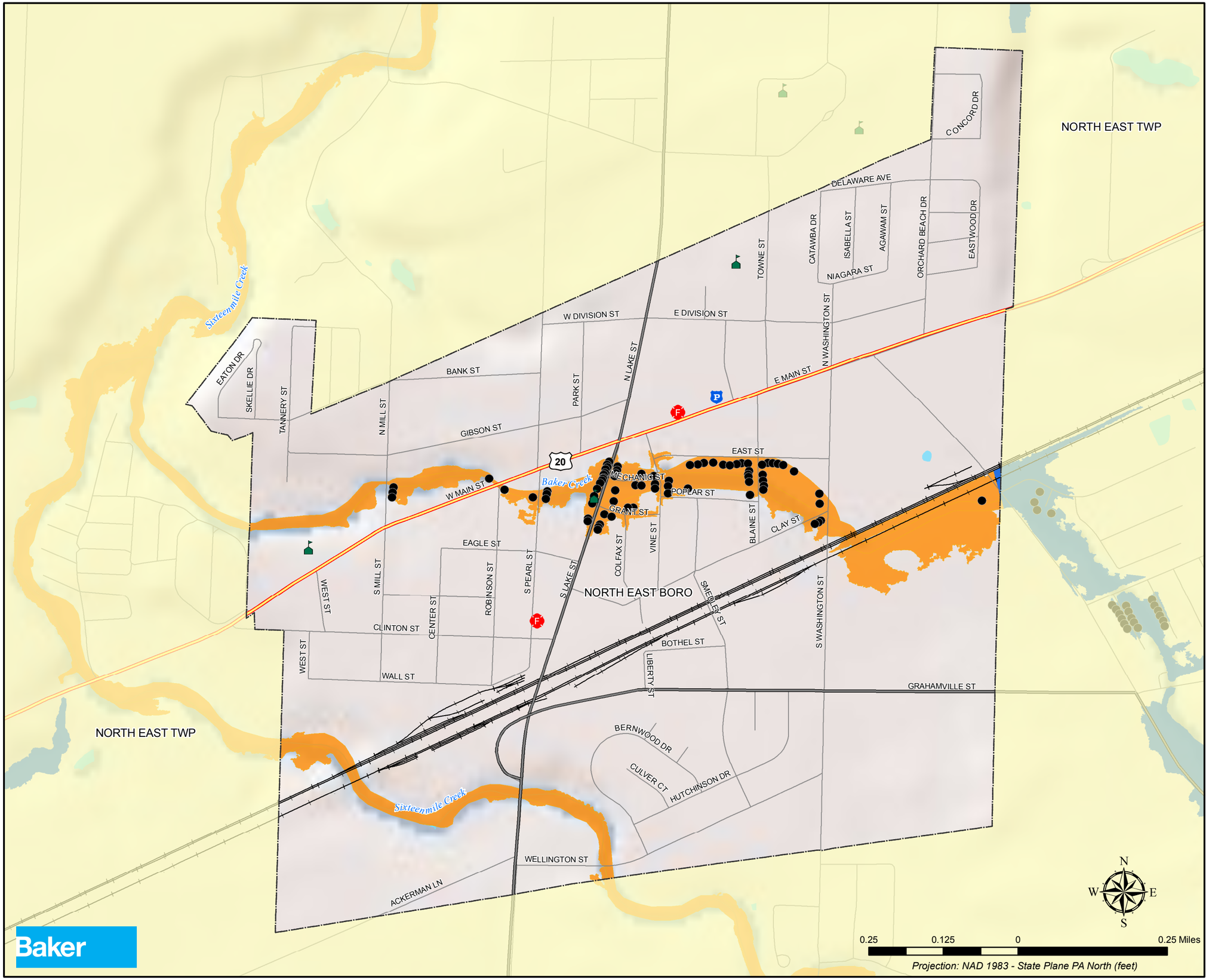

LEGEND

- Addressable Structure in SFHA
- Fire Station
- Police Station
- School
- Interstate
- US Highway
- State Highway
- Local Road
- Railroad
- Stream / River
- Municipality
- County

Special Flood Hazard Area (SFHA)

- Approximate 1% Annual-Chance-Flood
- Detailed 1% Annual-Chance-Flood

Sources: ESRI; Hospitals, Nursing Homes - Dept. of Health, 2011; Correctional Facilities, Airports, EOC - PEMA, 2010; Police, Fire, Schools, Sewage Treatment Plants, Water, Transportation, Municipalities - Erie County Planning Dept., 2011.

Flood data obtained from FEMA's Preliminary DFIRM database, 9/30/2009.

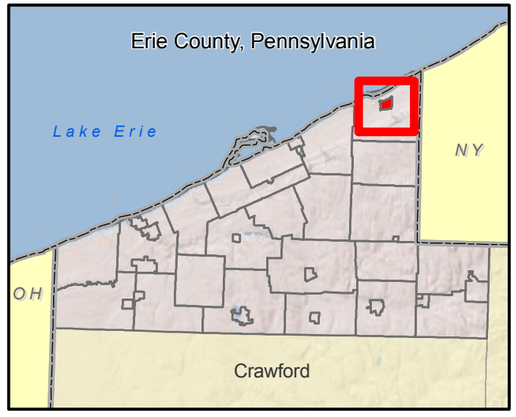

Erie County Hazard Mitigation Plan

North East Township Flood Vulnerability

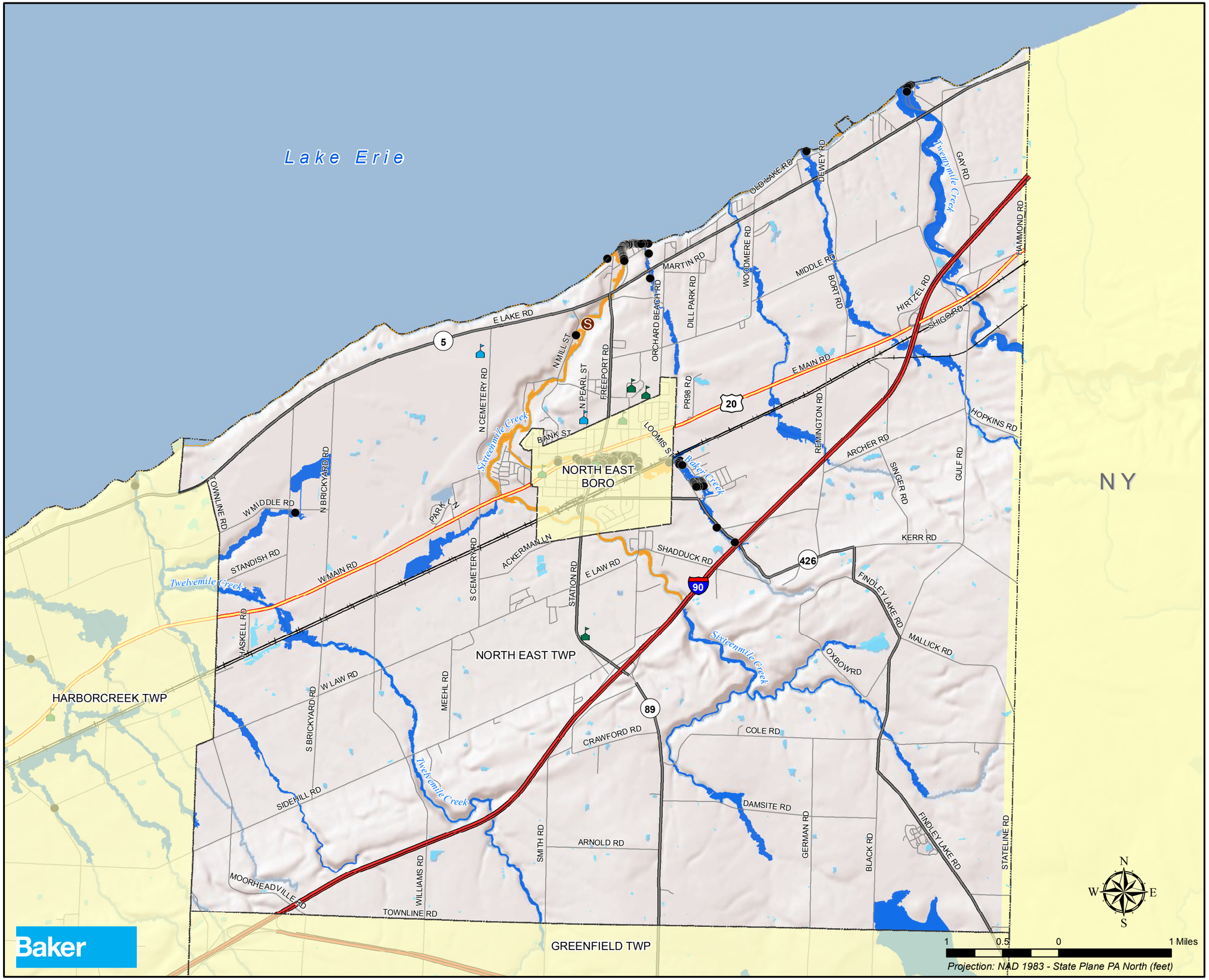

LEGEND

- Addressable Structure in SFHA
- School
- College / University
- Sewage Treatment Plant
- Interstate
- US Highway
- State Highway
- Local Road
- Railroad
- Stream / River
- Municipality
- County

Special Flood Hazard Area (SFHA)

- Approximate 1% Annual-Chance-Flood
- Detailed 1% Annual-Chance-Flood

Sources: ESRI; Hospitals, Nursing Homes - Dept. of Health, 2011; Correctional Facilities, Airports, EOC - PEMA, 2010; Police, Fire, Schools, Sewage Treatment Plants, Water, Transportation, Municipalities - Erie County Planning Dept., 2011.

Flood data obtained from FEMA's Preliminary DFIRM database, 9/30/2009.

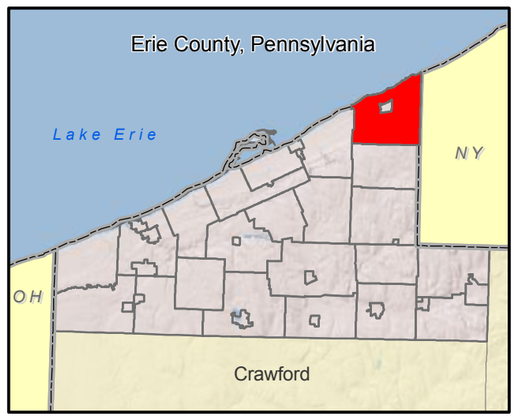

Erie County Hazard Mitigation Plan

Platea Borough Flood Vulnerability

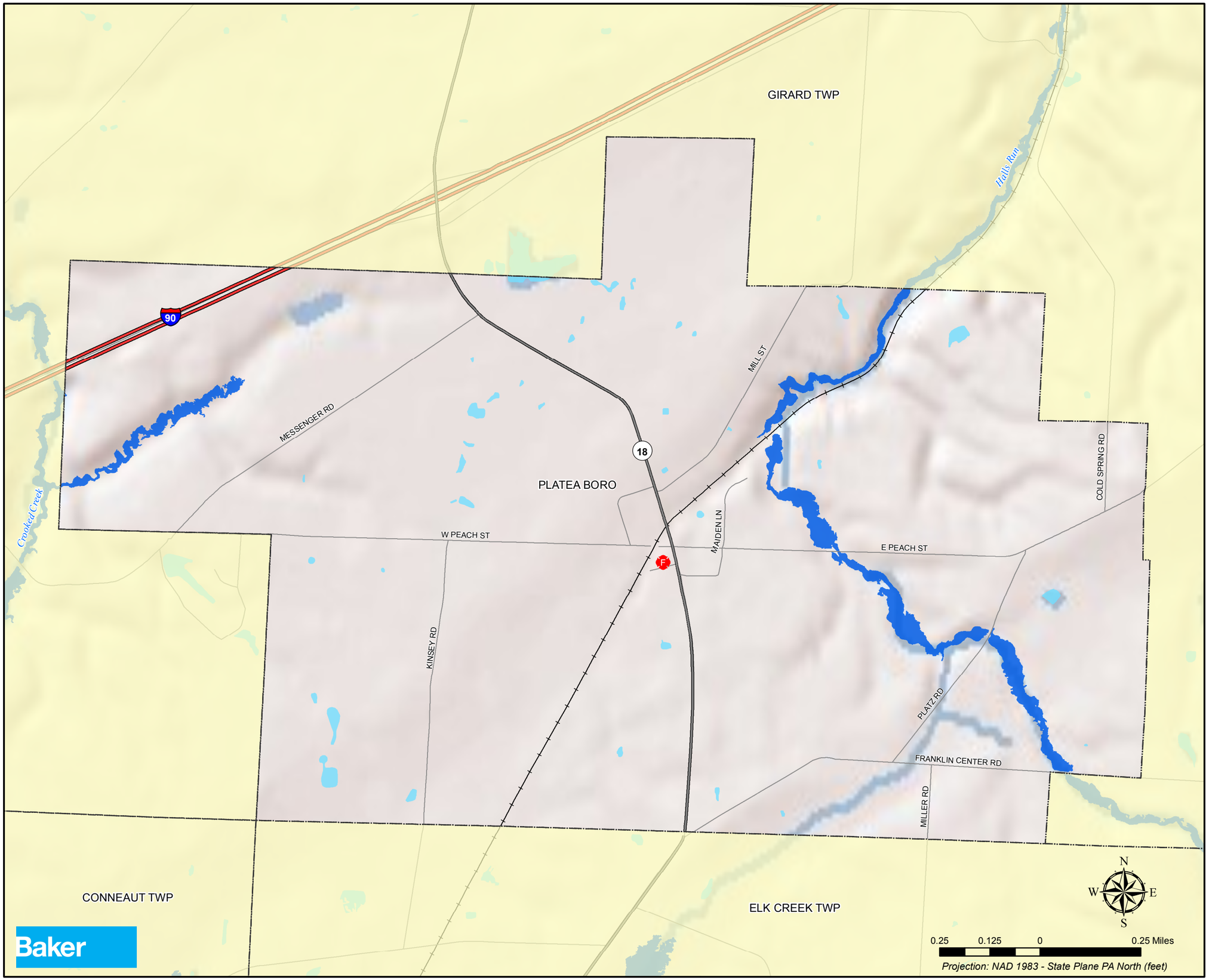

LEGEND

- Fire Station
- Interstate
- US Highway
- State Highway
- Local Road
- Railroad
- Stream / River
- Municipality
- County

Special Flood Hazard Area (SFHA)

- Approximate 1% Annual-Chance-Flood
- Detailed 1% Annual-Chance-Flood

Sources: ESRI; Hospitals, Nursing Homes - Dept. of Health, 2011; Correctional Facilities, Airports, EOC - PEMA, 2010; Police, Fire, Schools, Sewage Treatment Plants, Water, Transportation, Municipalities - Erie County Planning Dept., 2011.

Flood data obtained from FEMA's Preliminary DFIRM database, 9/30/2009.

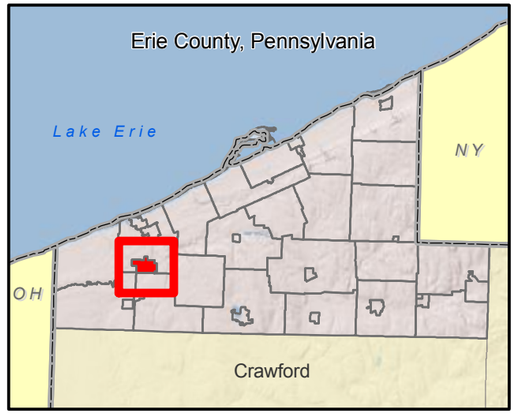

Erie County Hazard Mitigation Plan

Springfield Township Flood Vulnerability

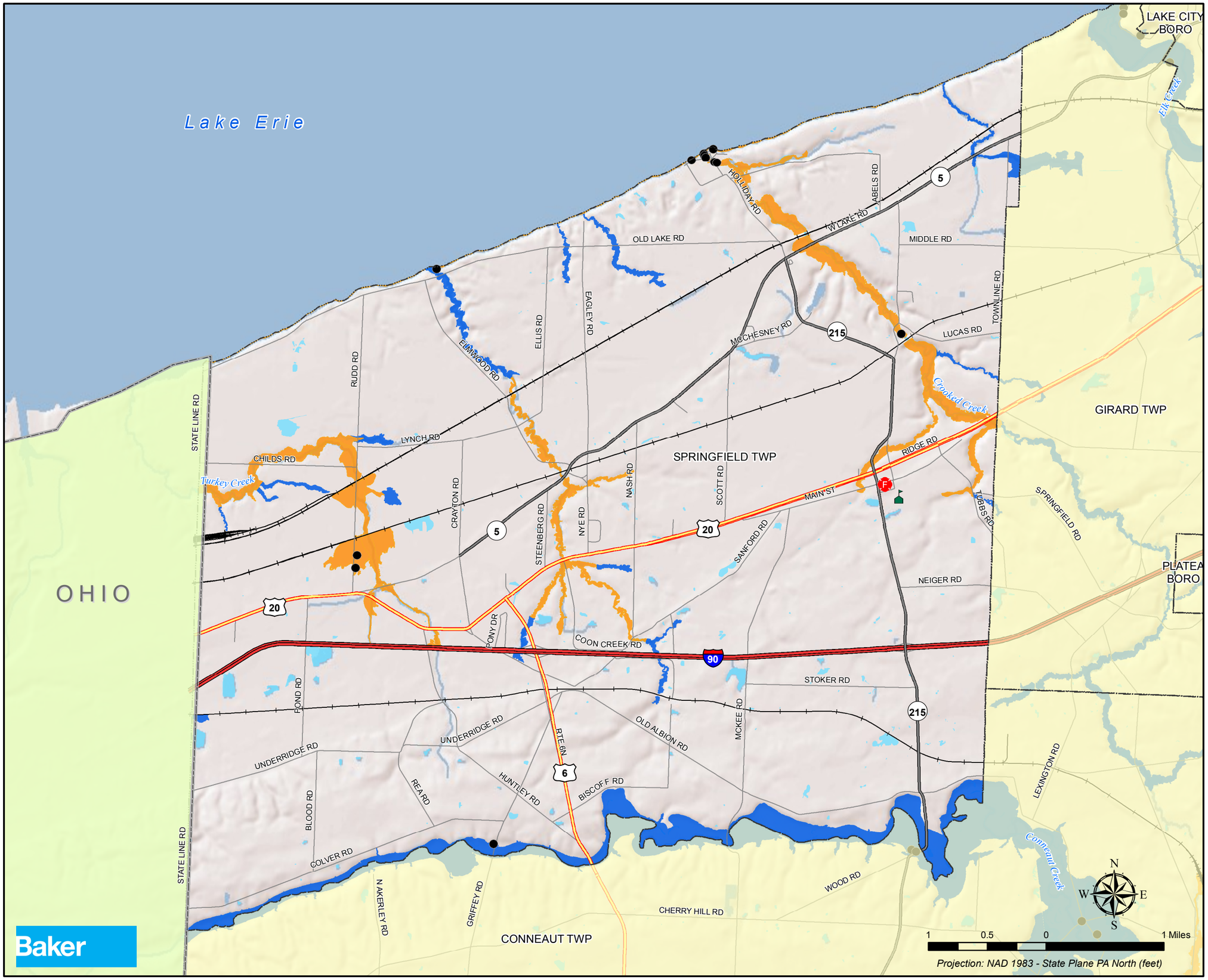

LEGEND

- Addressable Structure in SFHA
- Fire Station
- School
- Interstate
- US Highway
- State Highway
- Local Road
- Railroad
- Stream / River
- Municipality
- County

Special Flood Hazard Area (SFHA)

- Approximate 1% Annual-Chance-Flood
- Detailed 1% Annual-Chance-Flood

Sources: ESRI; Hospitals, Nursing Homes - Dept. of Health, 2011; Correctional Facilities, Airports, EOC - PEMA, 2010; Police, Fire, Schools, Sewage Treatment Plants, Water, Transportation, Municipalities - Erie County Planning Dept., 2011.

Flood data obtained from FEMA's Preliminary DFIRM database, 9/30/2009.

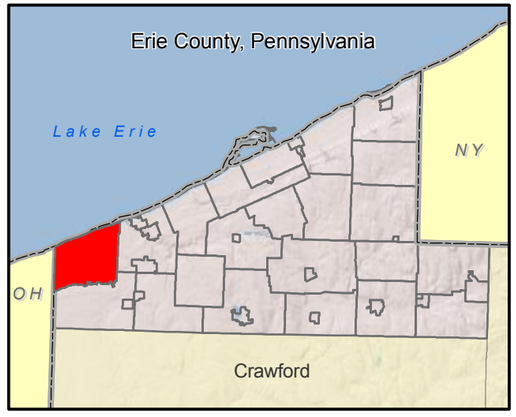

Baker

Erie County Hazard Mitigation Plan

Summit Township Flood Vulnerability

LEGEND

- Addressable Structure in SFHA
- Fire Station
- School
- 911 Center and EOC
- Nursing Home
- Interstate
- US Highway
- State Highway
- Local Road
- Railroad
- Stream / River
- Municipality
- County

Special Flood Hazard Area (SFHA)

- Approximate 1% Annual-Chance-Flood
- Detailed 1% Annual-Chance-Flood

Sources: ESRI; Hospitals, Nursing Homes - Dept. of Health, 2011; Correctional Facilities, Airports, EOC - PEMA, 2010; Police, Fire, Schools, Sewage Treatment Plants, Water, Transportation, Municipalities - Erie County Planning Dept., 2011.

Flood data obtained from FEMA's Preliminary DFIRM database, 9/30/2009.

CITY OF ERIE
MILLCREEK TWP
GREENE TWP
SUMMIT TWP
MCKEAN TWP
WATERFORD TWP
Walnut Creek
Le Boeuf Creek
Elk Creek
S HILL RD
WEBER LN
JOHNSON RD
OLD PERRY HWY
PENNBRIAR DR
FOOTMILL RD
GLENMAR DR
E ROBISON RD
PONDEROSA DR
ELLERS LN
SAMICK DR
SHADY DR
HAWICK RD
HULL DR
CRESTVIEW DR
BRAUND RD
TAMPA BLVD
DOUGLAS PKWY
DOWNS DR
CURTIS RD
NORTHWOOD LN
W ROBISON RD
E ZWILLING RD
W ZWILLING RD
OLD ZUCK RD
RED PINE LN
HEWITT RD
LITTLE CREEK RD
HAWTHORNE DR
SESAME ST
PARSON RD
HONEYSUCKLE DR
ENNIS DR
W TOWNHALL RD
DORN RD
CHELSIE DR
SADDLEWOOD DR
LAURIE DR
PAGAN RD
FLOWER RD
VALLEYVIEW CIR
PEACH ST
OLD FRENCH RD
MARSH RD
JACKSON STATION RD
SHUNPIKE RD
NEW RD
LEE RD
HAMOT RD
PERRY HWY
ELK CREEK RD
TIGER LILY LN
79
90
97
99
19
N
W
E
S
1
0.5
0
1 Miles
Projection: NAD 1983 - State Plane PA North (feet)
Baker

Erie County Hazard Mitigation Plan

Union City Borough Flood Vulnerability

UNION TWP
UNION CITY BORO
UNION TWP
South Branch French Creek
South Branch French Creek Tributary 2
South Branch French Creek Tributary 3
Barkley Run
JOHN ST
TERRACE ST
NEW ST
MURRAY ST
WATERFORD ST
PERRY ST
NORTH ST
PUTNAM ST
N MAIN ST
WARDEN ST
PINE DR
OAK DR
OLD WATTSBURG RD
PARK ST
MAPLE ST
NORTH ST
PROSPECT ST
WATTSBURG ST
E HIGH ST
LIBERTY ST
W HIGH ST
5TH AVE
4TH AVE
3RD AVE
2ND AVE
1ST AVE
HUNTER AVE
5TH AVE
SOUTH ST
MARKET ST
EAST ST
WILLOW ST
GRAVES ST
BANK ST
ATLANTIC ST
JACKSON ST
LINCOLN ST
PLEASANT ST
HEMLOCK ST
ELM ST
BLYSTONE RD
MONROE ST
PARADE ST
GRANT ST
CONCORD ST
6TH AVE
HAZEN ST
CHERRY ST
CENTER ST
S MAIN ST
BROWN ST
UNION ST
GILLETTE ST
ODELL ST
JOHNSON ST
BRIDGE ST
KILBURN ST
MILES ST
MEADVILLE RD
TITUSVILLE RD
97
8
6
N
W
E
S
0.25
0.125
0
0.25 Miles
Projection: NAD 1983 - State Plane PA North (feet)

Baker

LEGEND

- Addressable Structure in SFHA
- Fire Station
- Police Station
- School
- Interstate
- US Highway
- State Highway
- Local Road
- Railroad
- Stream / River
- Municipality
- County

Special Flood Hazard Area (SFHA)

- Approximate 1% Annual-Chance-Flood
- Detailed 1% Annual-Chance-Flood

Sources: ESRI; Hospitals, Nursing Homes - Dept. of Health, 2011; Correctional Facilities, Airports, EOC - PEMA, 2010; Police, Fire, Schools, Sewage Treatment Plants, Water, Transportation, Municipalities - Erie County Planning Dept., 2011.

Flood data obtained from FEMA's Preliminary DFIRM database, 9/30/2009.

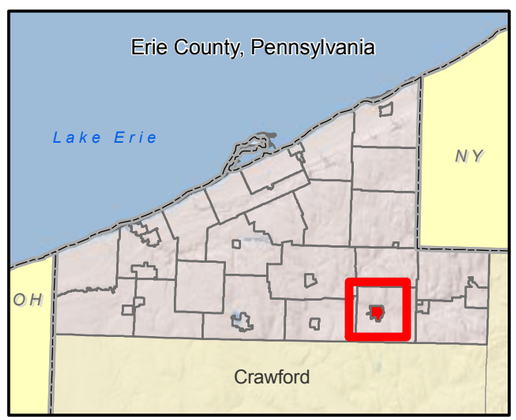

Erie County Hazard Mitigation Plan

Union Township Flood Vulnerability

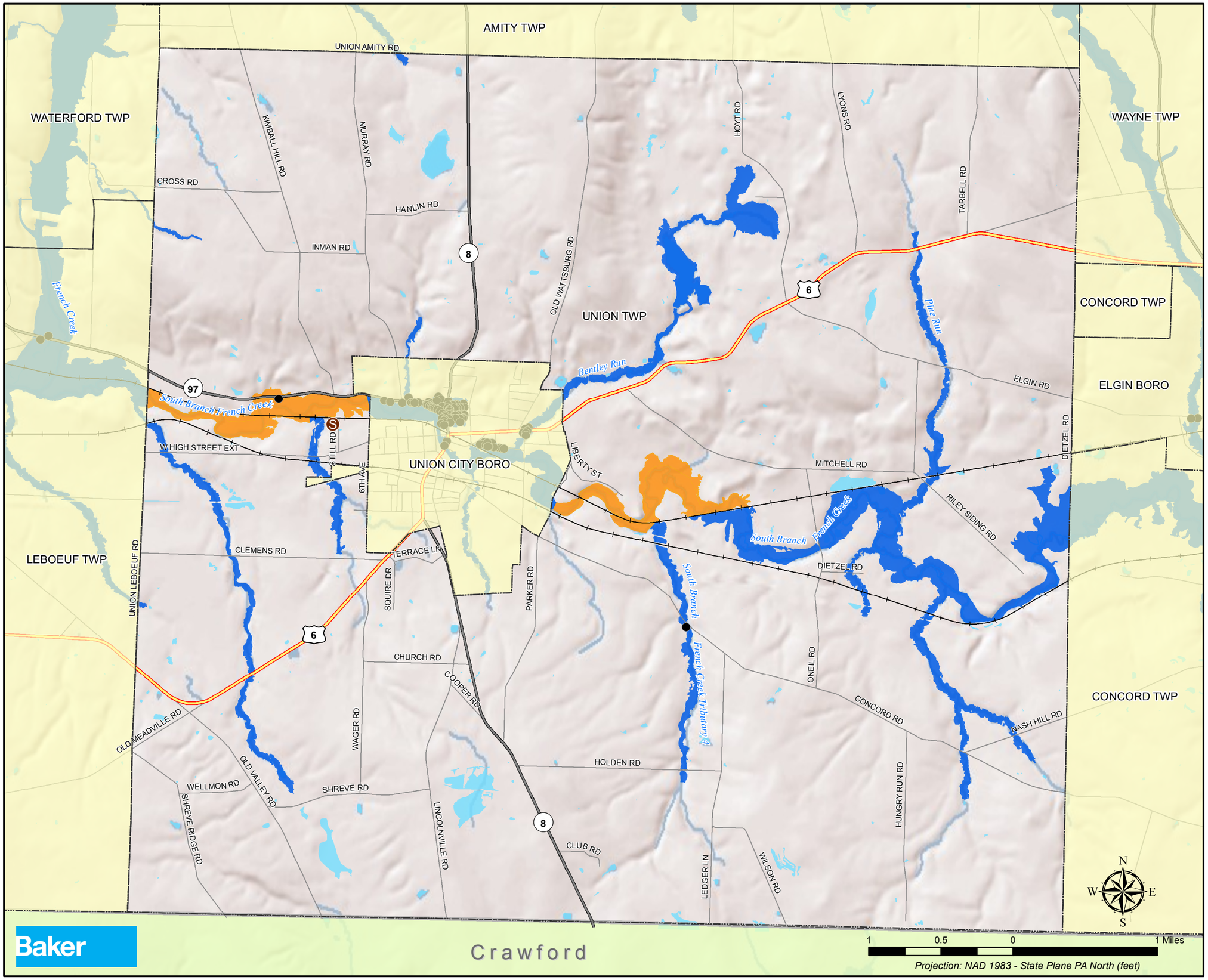

LEGEND

- Addressable Structure in SFHA
- Sewage Treatment Plant
- Interstate
- US Highway
- State Highway
- Local Road
- Railroad
- Stream / River
- Municipality
- County

Special Flood Hazard Area (SFHA)

- Approximate 1% Annual-Chance-Flood
- Detailed 1% Annual-Chance-Flood

Sources: ESRI; Hospitals, Nursing Homes - Dept. of Health, 2011; Correctional Facilities, Airports, EOC - PEMA, 2010; Police, Fire, Schools, Sewage Treatment Plants, Water, Transportation, Municipalities - Erie County Planning Dept., 2011.

Flood data obtained from FEMA's Preliminary DFIRM database, 9/30/2009.

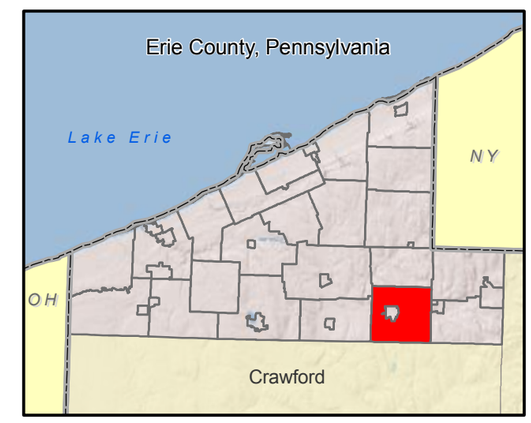

Erie County Hazard Mitigation Plan

Venango Township Flood Vulnerability

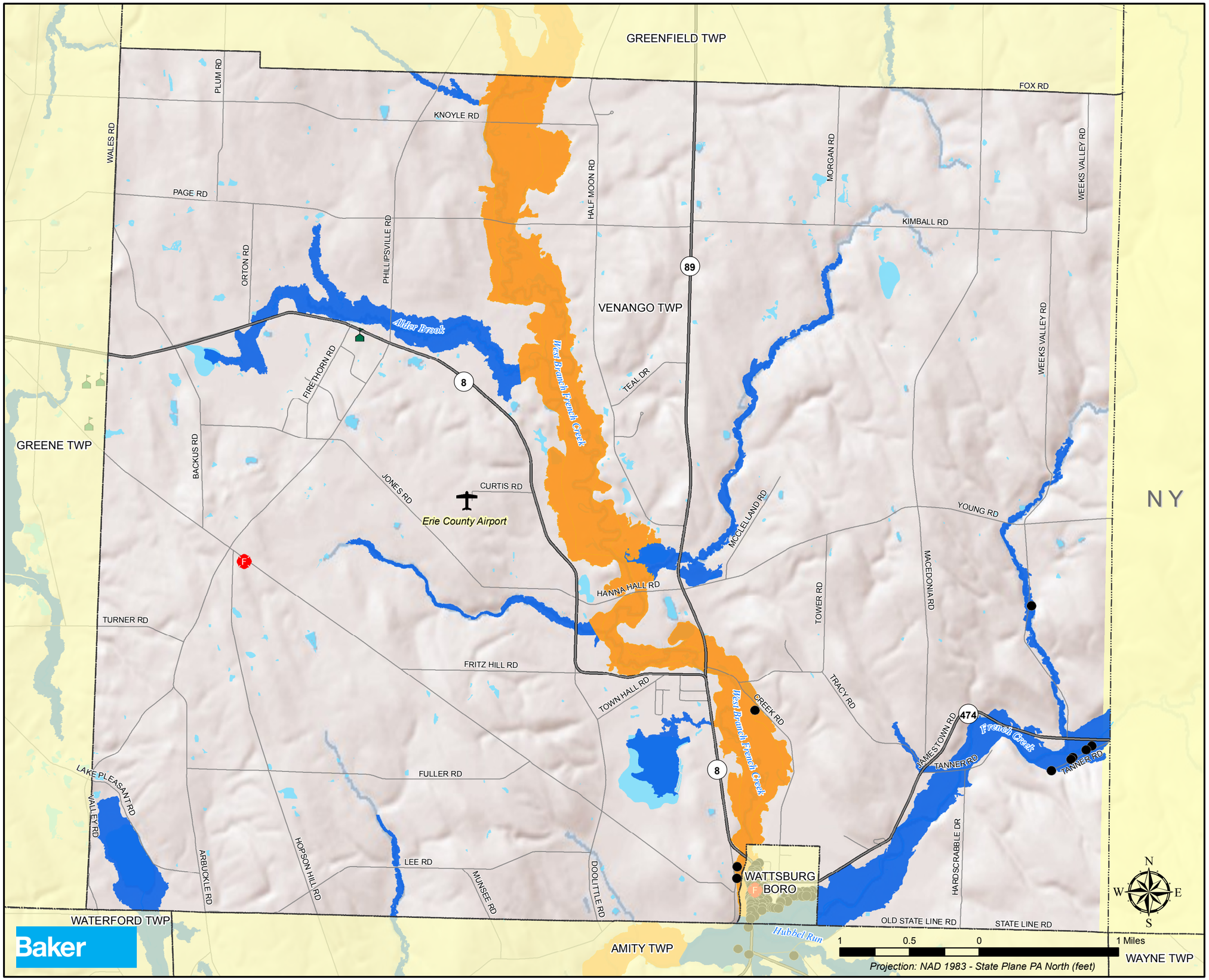

LEGEND

- Addressable Structure in SFHA
- Airport
- Fire Station
- School
- Interstate
- US Highway
- State Highway
- Local Road
- Railroad
- Stream / River
- Municipality
- County

Special Flood Hazard Area (SFHA)

- Approximate 1% Annual-Chance-Flood
- Detailed 1% Annual-Chance-Flood

Sources: ESRI; Hospitals, Nursing Homes - Dept. of Health, 2011; Correctional Facilities, Airports, EOC - PEMA, 2010; Police, Fire, Schools, Sewage Treatment Plants, Water, Transportation, Municipalities - Erie County Planning Dept., 2011.

Flood data obtained from FEMA's Preliminary DFIRM database, 9/30/2009.

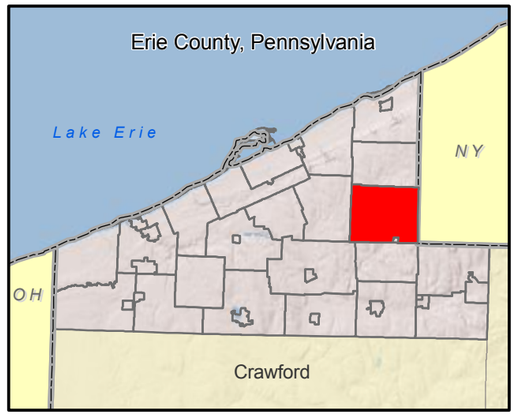

Erie County Hazard Mitigation Plan

Washington Township Flood Vulnerability

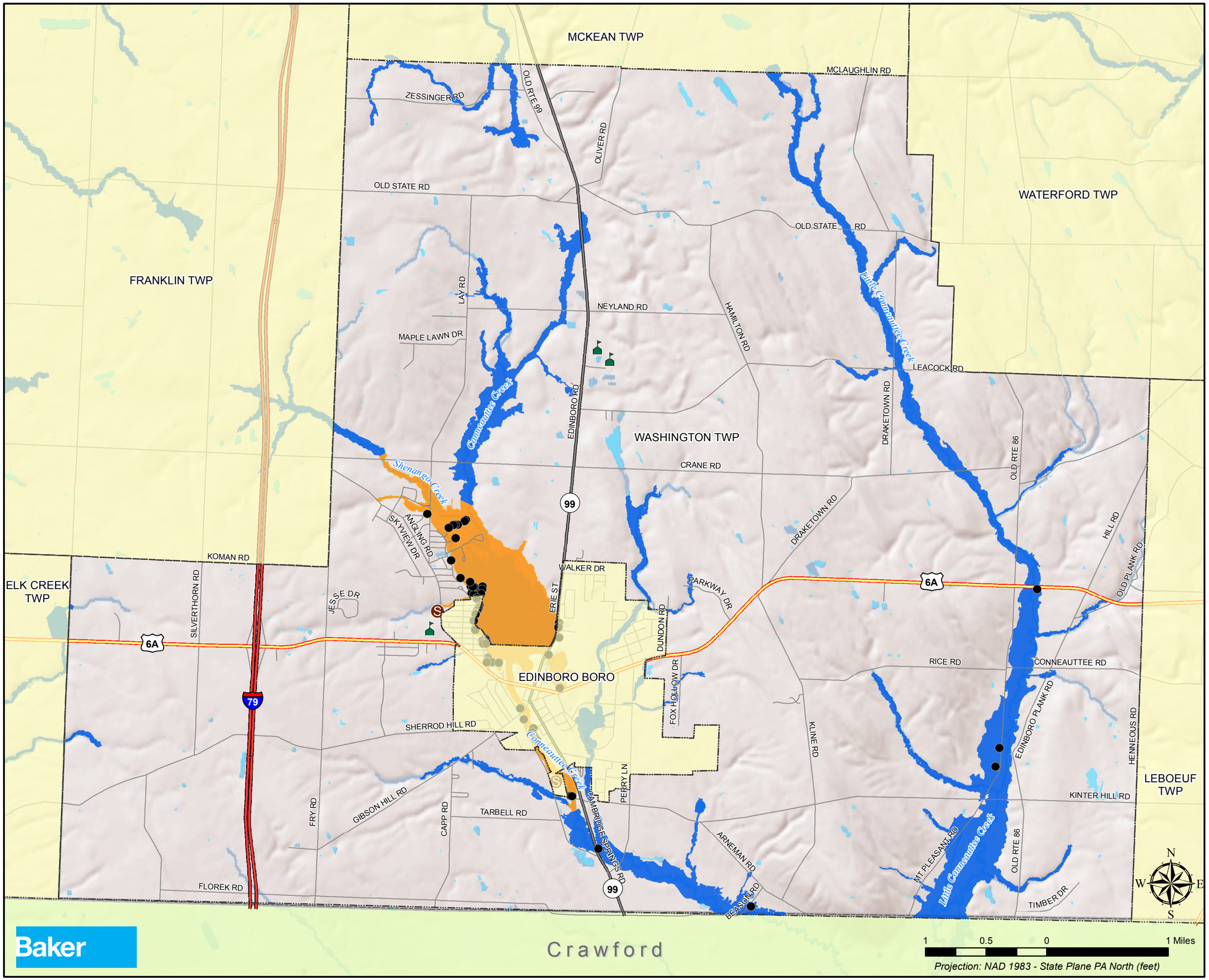

LEGEND

- Addressable Structure in SFHA
- School
- Sewage Treatment Plant
- Interstate
- US Highway
- State Highway
- Local Road
- Stream / River
- Municipality
- County

Special Flood Hazard Area (SFHA)

- Approximate 1% Annual-Chance-Flood
- Detailed 1% Annual-Chance-Flood

Sources: ESRI; Hospitals, Nursing Homes - Dept. of Health, 2011; Correctional Facilities, Airports, EOC - PEMA, 2010; Police, Fire, Schools, Sewage Treatment Plants, Water, Transportation, Municipalities - Erie County Planning Dept., 2011.

Flood data obtained from FEMA's Preliminary DFIRM database, 9/30/2009.

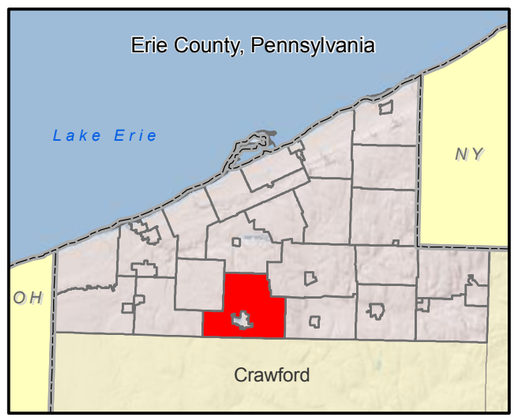

Erie County Hazard Mitigation Plan

Waterford Borough Flood Vulnerability

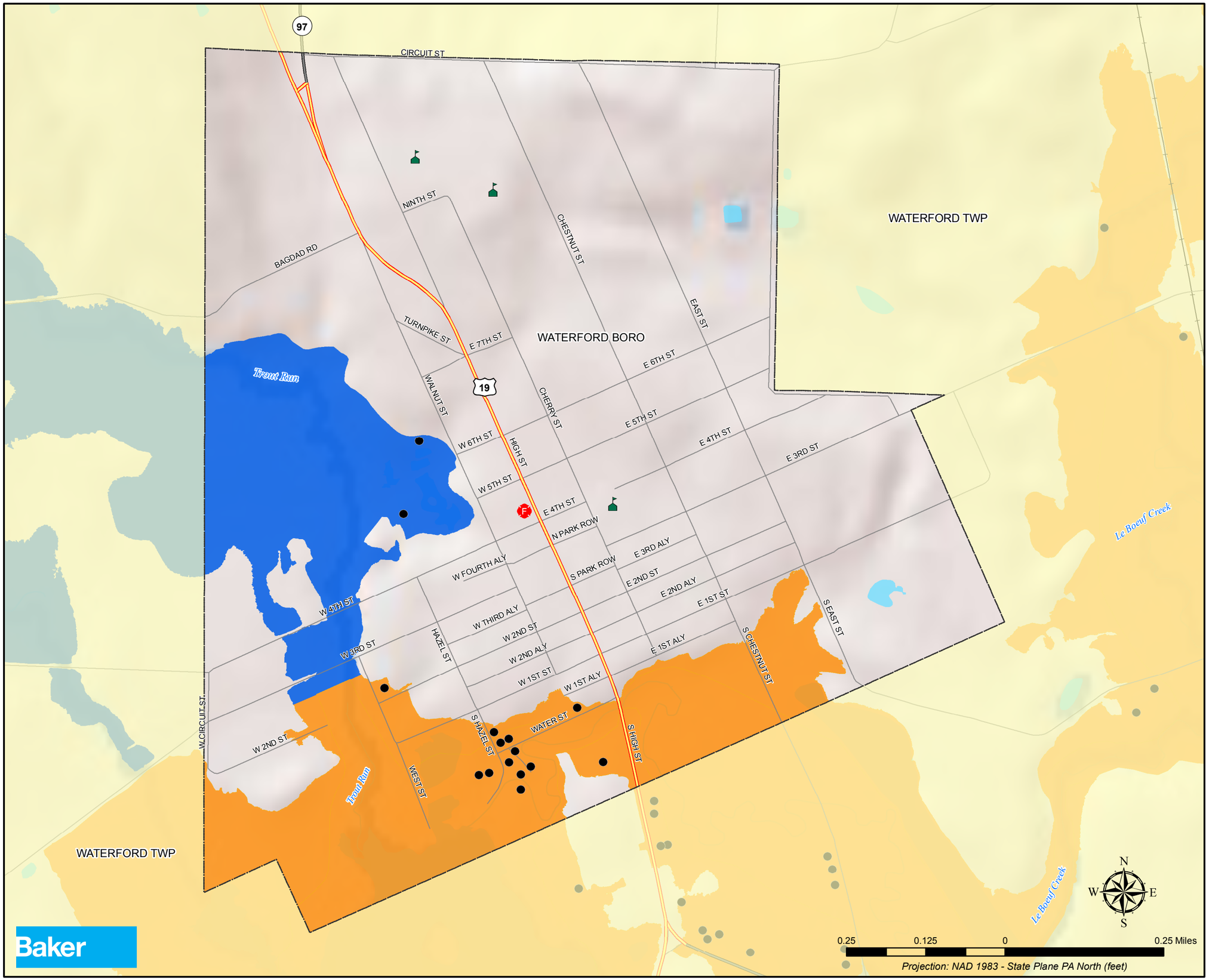

LEGEND

- Addressable Structure in SFHA
- Fire Station
- School
- Interstate
- US Highway
- State Highway
- Local Road
- Railroad
- Stream / River
- Municipality
- County

Special Flood Hazard Area (SFHA)

- Approximate 1% Annual-Chance-Flood
- Detailed 1% Annual-Chance-Flood

Sources: ESRI; Hospitals, Nursing Homes - Dept. of Health, 2011; Correctional Facilities, Airports, EOC - PEMA, 2010; Police, Fire, Schools, Sewage Treatment Plants, Water, Transportation, Municipalities - Erie County Planning Dept., 2011.

Flood data obtained from FEMA's Preliminary DFIRM database, 9/30/2009.

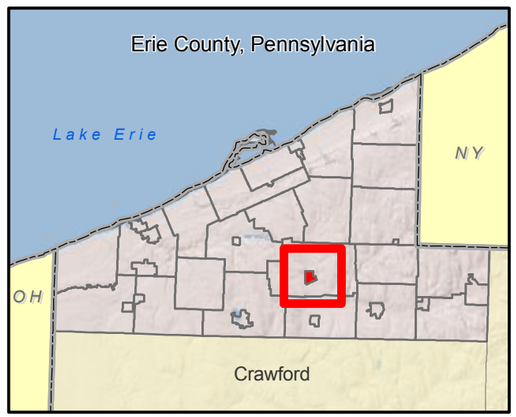

Erie County Hazard Mitigation Plan

Waterford Township Flood Vulnerability

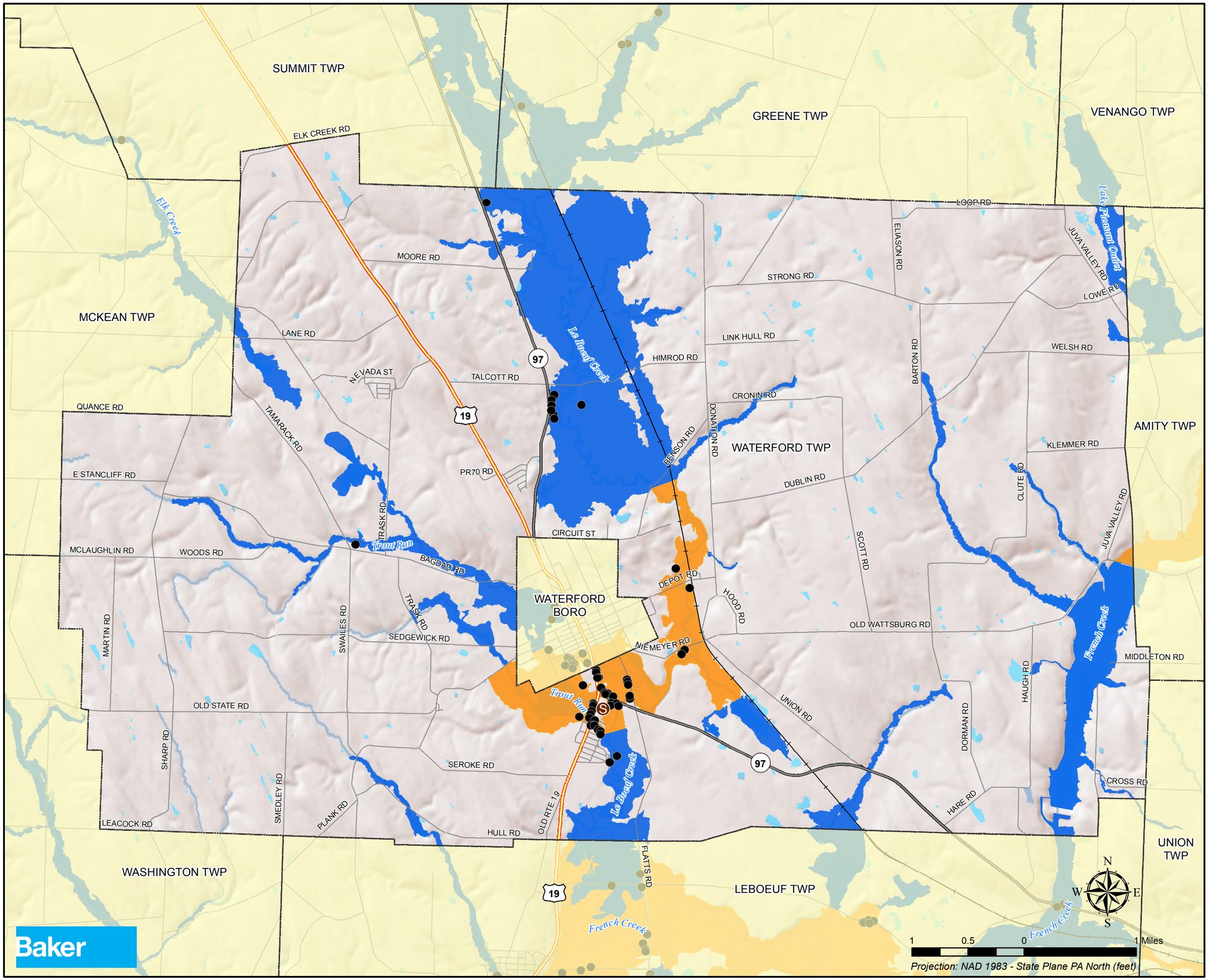

LEGEND

- Addressable Structure in SFHA
- Sewage Treatment Plant
- Interstate
- US Highway
- State Highway
- Local Road
- Railroad
- Stream / River
- Municipality
- County

Special Flood Hazard Area (SFHA)

- Approximate 1% Annual-Chance-Flood
- Detailed 1% Annual-Chance-Flood

Sources: ESRI; Hospitals, Nursing Homes - Dept. of Health, 2011; Correctional Facilities, Airports, EOC - PEMA, 2010; Police, Fire, Schools, Sewage Treatment Plants, Water, Transportation, Municipalities - Erie County Planning Dept., 2011.

Flood data obtained from FEMA's Preliminary DFIRM database, 9/30/2009.

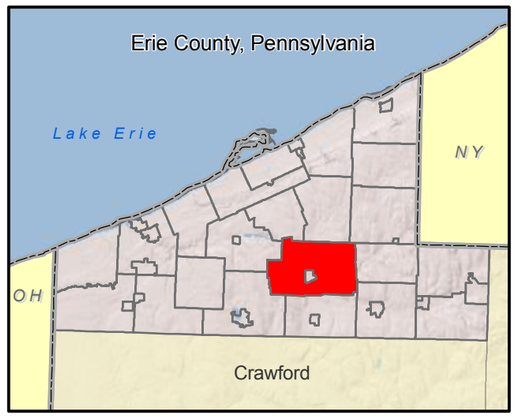

Erie County Hazard Mitigation Plan

Wattsburg Borough Flood Vulnerability

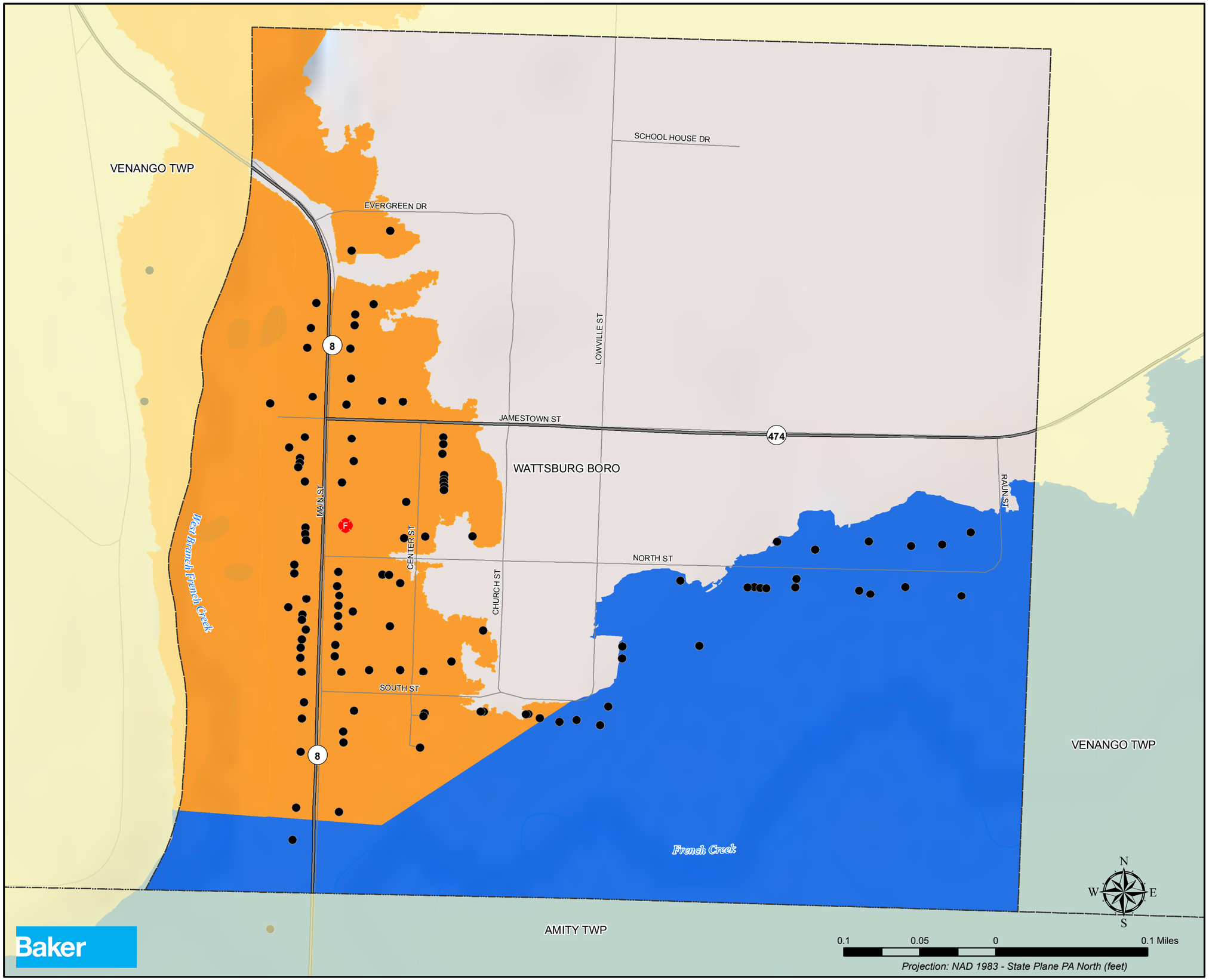

LEGEND

- Addressable Structure in SFHA
- Fire Station
- Interstate
- US Highway
- State Highway
- Local Road
- Stream / River
- Municipality
- County

Special Flood Hazard Area (SFHA)

- Approximate 1% Annual-Chance-Flood
- Detailed 1% Annual-Chance-Flood

Sources: ESRI; Hospitals, Nursing Homes - Dept. of Health, 2011; Correctional Facilities, Airports, EOC - PEMA, 2010; Police, Fire, Schools, Sewage Treatment Plants, Water, Transportation, Municipalities - Erie County Planning Dept., 2011.

Flood data obtained from FEMA's Preliminary DFIRM database, 9/30/2009.

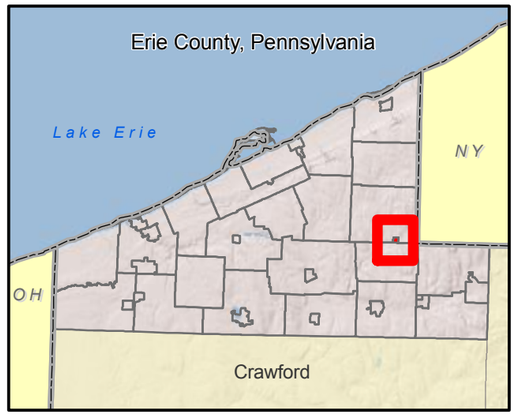

Erie County Hazard Mitigation Plan

Wayne Township Flood Vulnerability

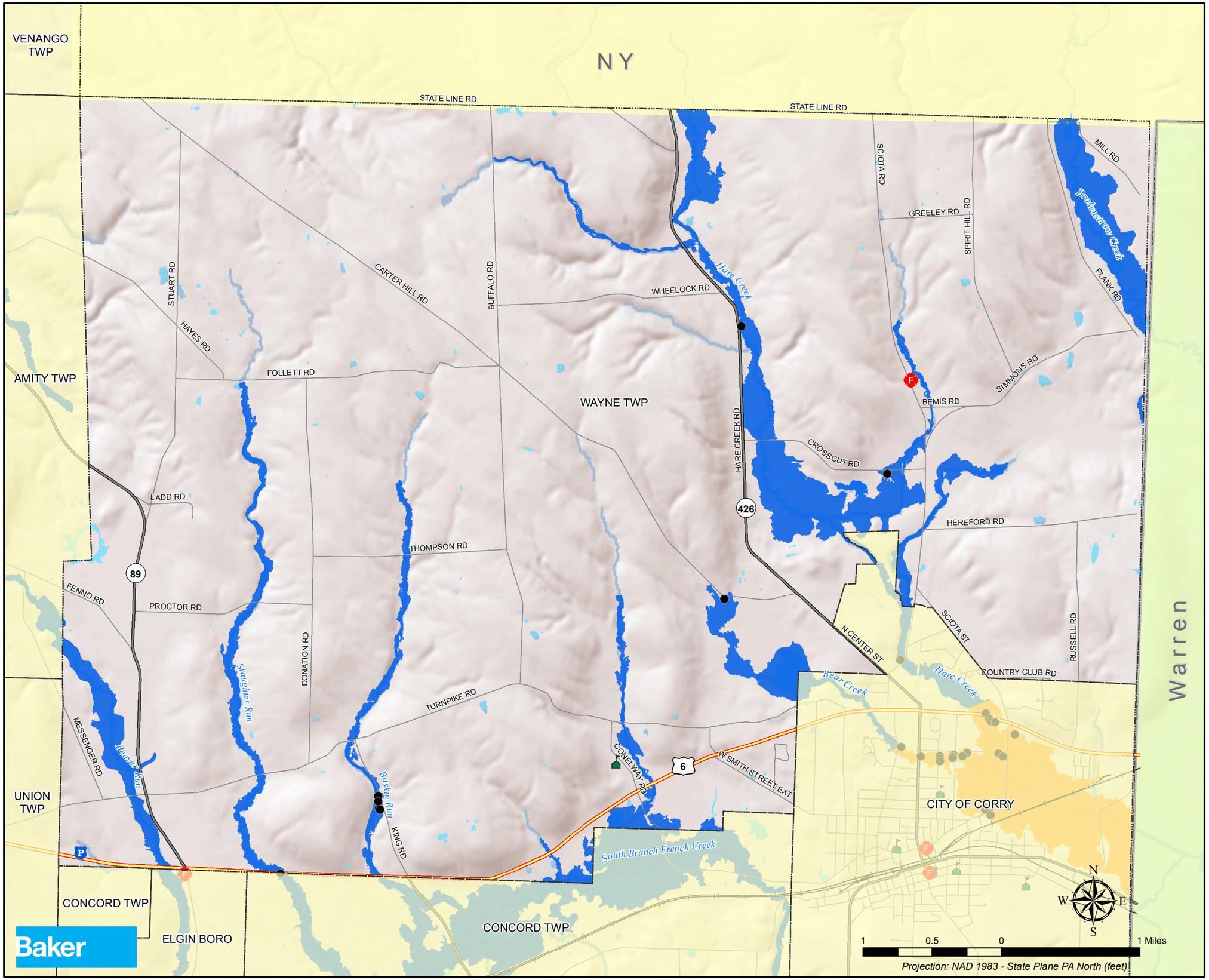

LEGEND

- Addressable Structure in SFHA
- Fire Station
- Police Station
- School
- Interstate
- US Highway
- State Highway
- Local Road
- Railroad
- Stream / River
- Municipality
- County

Special Flood Hazard Area (SFHA)

- Approximate 1% Annual-Chance-Flood
- Detailed 1% Annual-Chance-Flood

Sources: ESRI; Hospitals, Nursing Homes - Dept. of Health, 2011; Correctional Facilities, Airports, EOC - PEMA, 2010; Police, Fire, Schools, Sewage Treatment Plants, Water, Transportation, Municipalities - Erie County Planning Dept., 2011.

Flood data obtained from FEMA's Preliminary DFIRM database, 9/30/2009.

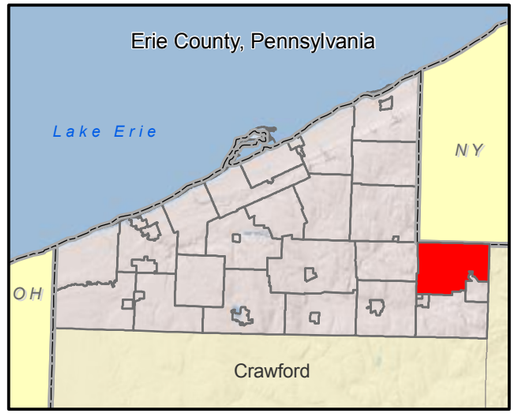

Erie County Hazard Mitigation Plan

Wesleyville Borough Flood Vulnerability

LEGEND

- Addressable Structure in SFHA
- Fire Station
- Police Station
- Interstate
- US Highway
- State Highway
- Local Road
- Railroad
- Stream / River
- Municipality
- County

Special Flood Hazard Area (SFHA)

- Approximate 1% Annual-Chance-Flood
- Detailed 1% Annual-Chance-Flood

Sources: ESRI; Hospitals, Nursing Homes - Dept. of Health, 2011; Correctional Facilities, Airports, EOC - PEMA, 2010; Police, Fire, Schools, Sewage Treatment Plants, Water, Transportation, Municipalities - Erie County Planning Dept., 2011.
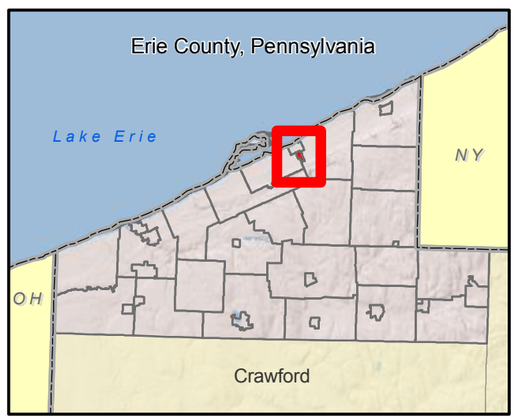
Flood data obtained from FEMA's Preliminary DFIRM database, 9/30/2009.